LOC/DME I-FJD	APP CRS	Rwy ldg	6492
110.55	097°	TDZE	23
Chan 42 (Y)		Apt Elev	23

ILS or LOC RWY 10R
TREASURE COAST INTL (FPR)

RNAV 1-GPS or DME required for procedure entry.

T
A Autopilot coupled approach NA below 720 MSL.

MISSED APPROACH: Climb to 1000 then climbing left turn to 2000 on heading 080° and TRV VORTAC R-132 to ANGEE INT/TRV 22.1 DME and hold.

ATIS	PALM BEACH APP CON	FORT PIERCE TOWER ★	GND CON (GCO)
134.825	132.8	128.2 (CTAF) L	119.55

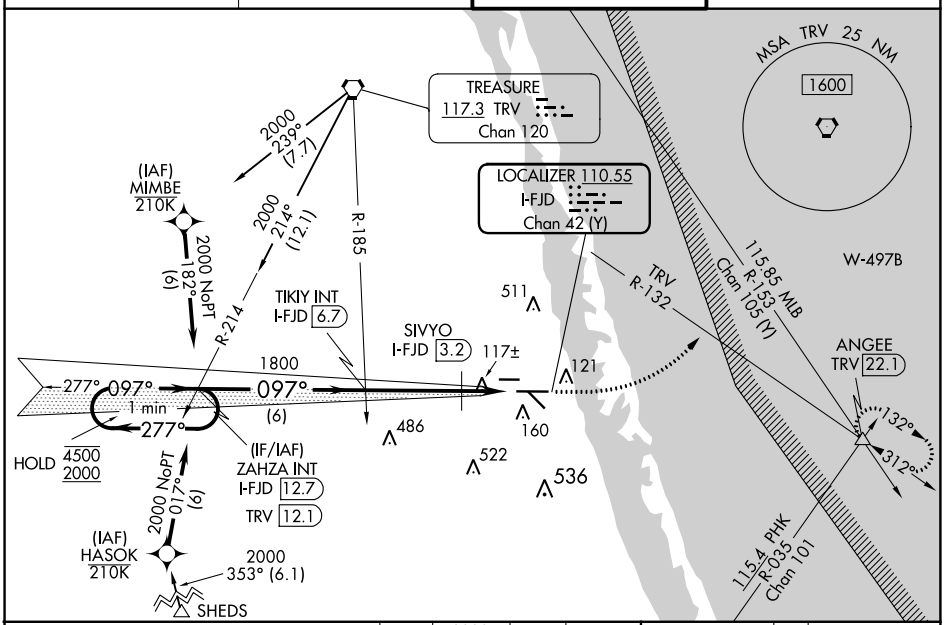

VGSI and ILS glidepath not coincident (VGSI Angle 3.00/TCH 52).

1000	2000 hdg 080°	TRV R-132	ANGEE

ELEV 23	TDZE 23

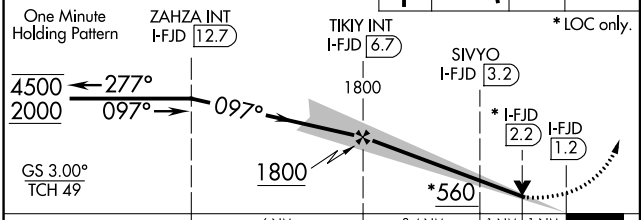

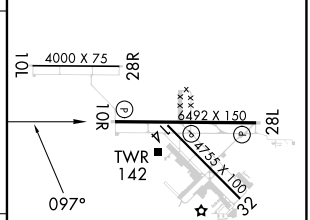

CATEGORY	A	B	C	D
S-ILS 10R	273-¾ 250 (300-¾)			
S-LOC 10R	560-1 537 (600-1)		560-1½ 537 (600-1½)	
C CIRCLING	560-1 537 (600-1)		880-2½ 857 (900-2½)	880-2¾ 857 (900-2¾)
SIVYO FIX MINIMUMS (DME REQUIRED)				
S-LOC 10R	380-1 357 (400-1)			
C CIRCLING	460-1 437 (500-1)	480-1 457 (500-1)	880-2½ 857 (900-2½)	880-2¾ 857 (900-2¾)

REIL Rwys 10R and 28L L
MIRL all Rwys L

FAF to MAP 5.4 NM

Knots	60	90	120	150	180
Min:Sec	5:24	3:36	2:42	2:10	1:48

SE-3, 28 NOV 2024 to 26 DEC 2024

SE-3, 28 NOV 2024 to 26 DEC 2024