LOC I-BZQ	APP CRS	Rwy ldg	5701
111.5	320°	TDZE	179
		Apt Elev	187

ILS or LOC RWY 32

STATESBORO-BULLOCH COUNTY (TBR)

ADF required.

A Circling to Rwy 6/24 NA at night. When local altimeter setting not received, use Sylvania altimeter setting and increase S-ILS 32 DA to 408 feet; increase all MDAs 40 feet; and Circling visibility Cat C ¼ SM. For inop ALS, increase S-LOC 32 Cat C and D visibility to 1 SM.

MALSR A5

MISSED APPROACH: Climb to 1300 then climbing right turn to 2000 direct BZ NDB and hold.

AWOS-3	SAVANNAH APP CON ★	UNICOM
119.025	118.4 354.0	122.725 (CTAF) L

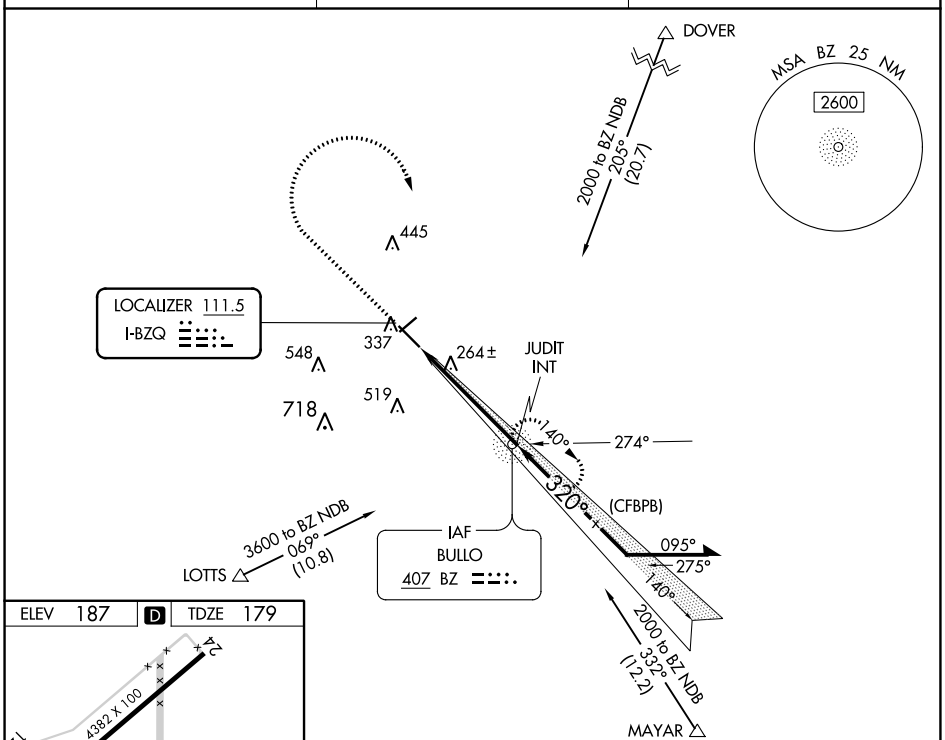

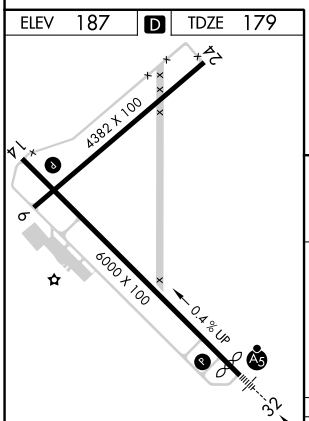

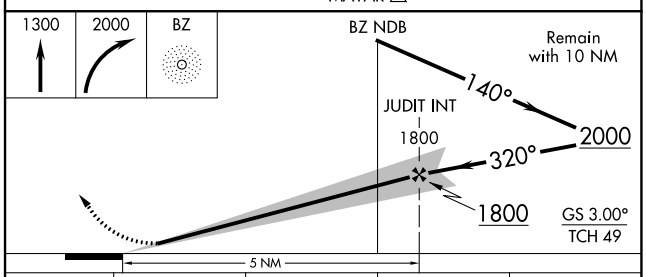

FAF to MAP 5 NM					
Knots	60	90	120	150	180
Min:Sec	5:00	3:20	2:30	2:00	1:40

CATEGORY	A	B	C	D
S-ILS 32	379-½ 200 (200-½)			
S-LOC 32	520-½ 341 (400-½)		520-⅝ 341 (400-⅝)	
C CIRCLING	640-1 453 (500-1)	740-1 553 (600-1)	840-1¾ 653 (700-1¾)	860-2¼ 673 (700-2¼)

SE-4, 28 NOV 2024 to 26 DEC 2024
SE-4, 28 NOV 2024 to 26 DEC 2024