

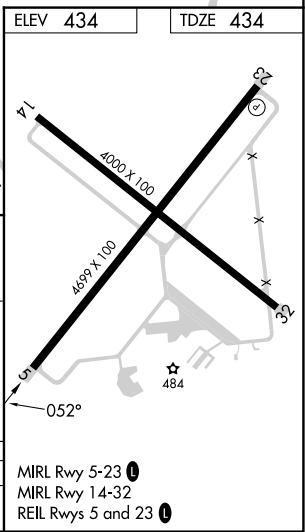
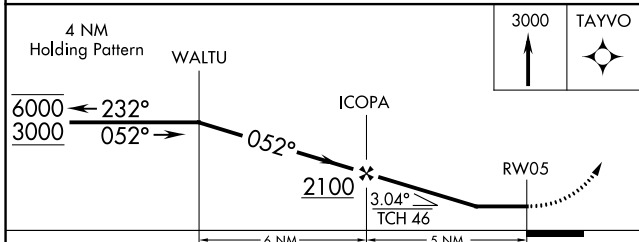
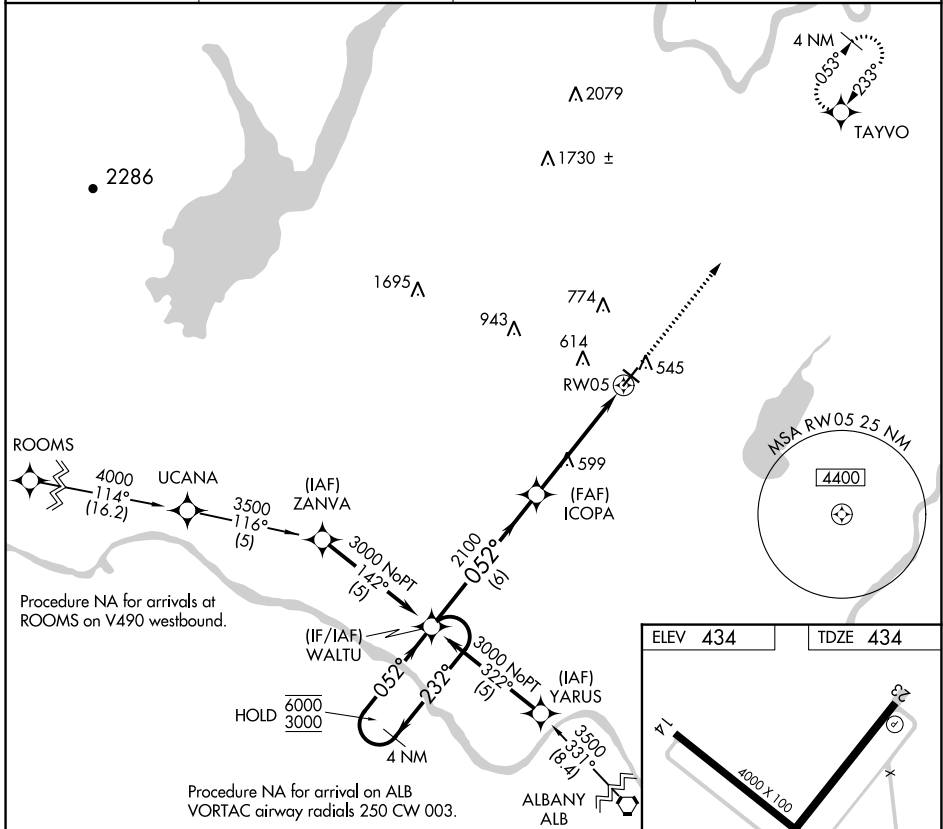
APP CRS	Rwy Idg	4699
052°	TDZE	434
	Apt Elev	434

RNAV (GPS) RWY 5

SARATOGA COUNTY (5B2)

RNP APCH.	<p>▽ Procedure NA at night. Rwy 5 helicopter visibility reduction below 1 SM NA.</p> <p>▲ NA When local altimeter setting not received, use Albany altimeter setting and increase all MDAs 80 feet and LNAV Cat C/D visibilities $\frac{1}{8}$ SM.</p>	MISSED APPROACH: Climb to 3000 direct TAYVO and hold.
-----------	---	---

AWOS-3 132.025	ALBANY APP CON 118.05 263.075	CLNC DEL (GCO) 118.125	UNICOM 123.075 (CTAF) 0
--------------------------	---	----------------------------------	-----------------------------------



CATEGORY	A	B	C	D
LNAV MDA	860-1	426 (500-1)	860-1 $\frac{1}{4}$	426 (500-1 $\frac{1}{4}$)

NE-2, 28 NOV 2024 to 26 DEC 2024

NE-2, 28 NOV 2024 to 26 DEC 2024