

(ALISS6.ALISS) 24025

AL-6114 (FAA)

PLEASANTON MUNI (PEZ)  
PLEASANTON, TEXAS

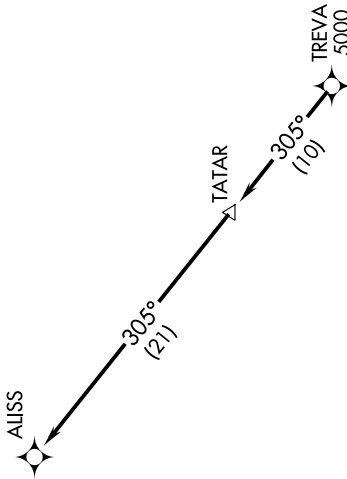
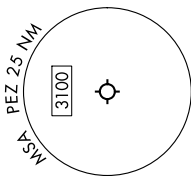
# ALISS SIX DEPARTURE (RNAV)

SAN ANTONIO DEP CON  
125.7 290.225  
CUNC DEL  
121.375

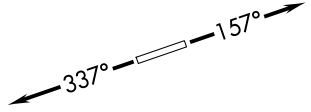


**TOP ALTITUDE:  
ASSIGNED BY ATC**

RNAV 1 - GPS.  
RADAR required.



TAKEOFF MINIMUMS  
Rwys 16, 34: Standard.



NOTE: Chart not to scale.

## DEPARTURE ROUTE DESCRIPTION

**TAKEOFF RUNWAY 16:** Climb on heading 157° or as assigned by ATC, for vectors to TREVA, thence . . .

**TAKEOFF RUNWAY 34:** Climb on heading 337° or as assigned by ATC, for vectors to TREVA, thence . . .

. . . on track 305° to TATAR, then on track 305° to ALISS.  
Maintain ATC assigned altitude.

SC-3, 28 NOV 2024 to 26 DEC 2024

SC-3, 28 NOV 2024 to 26 DEC 2024

# ALISS SIX DEPARTURE (RNAV)

(ALISS6.ALISS) 25JAN24

PLEASANTON, TEXAS  
PLEASANTON MUNI (PEZ)