

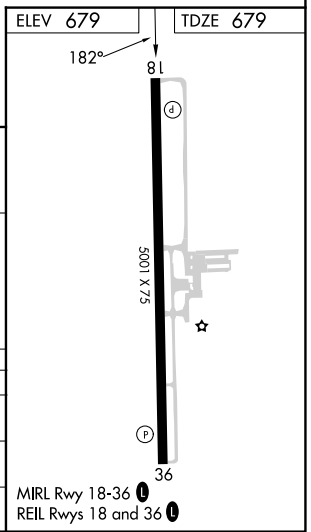
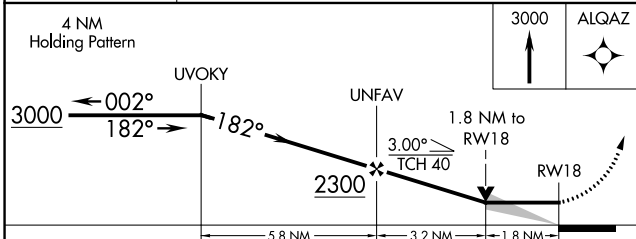
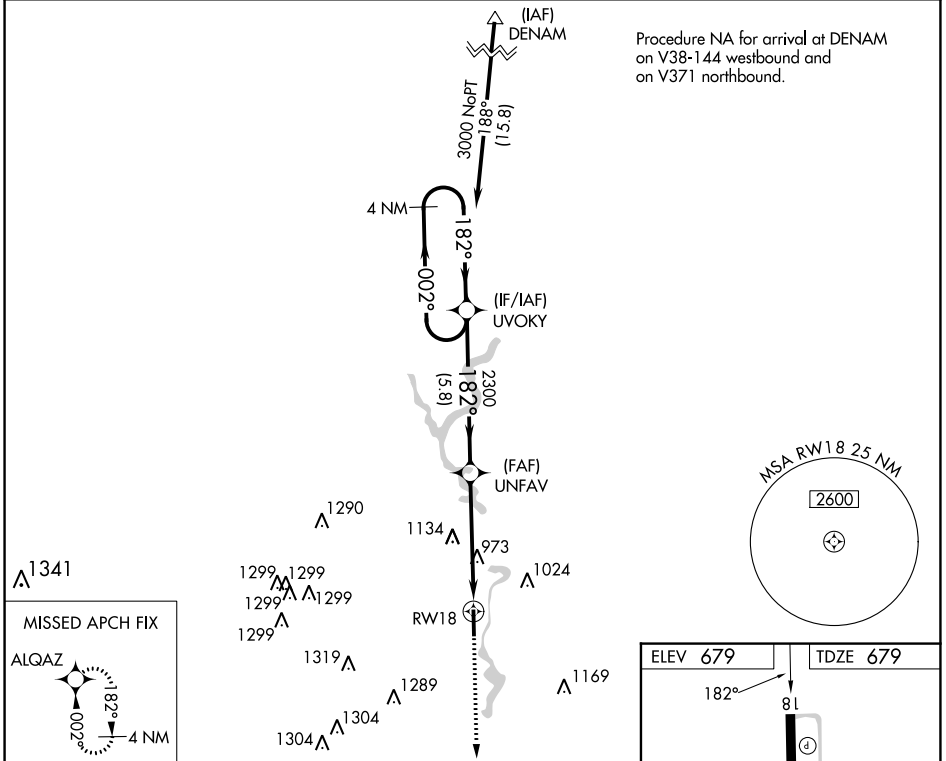
WAAS CH <b>70728</b> <b>W18A</b>	APP CRS <b>182°</b>	Rwy Idg <b>5001</b> TDZE <b>679</b> Apt Elev <b>679</b>
--	------------------------	---

# RNAV (GPS) RWY 18

WHITE COUNTY (MCX)

**⚠** Circling Rwy 36 NA at night. DME/DME RNP-0.3 NA. MISSED APPROACH: Climb to 3000 direct ALQAZ and hold.

AWOS-3P <b>124.05</b>	GRISSOM APP CON ★ <b>123.85 291.675</b>	UNICOM <b>122.8</b> (CTAF) <b>📻</b>
--------------------------	--	--



CATEGORY	A	B	C	D
LP MDA	1280-1	601 (700-1)	1280-1¾	601 (700-1¾)
LNAV MDA	1440-1 761 (800-1)	1440-1¼ 761 (800-1¼)	1440-2½	761 (800-2½)
<b>📻</b> CIRCLING	1440-1 761 (800-1)	1440-1¼ 761 (800-1¼)	1500-2½ 821 (900-2½)	1500-2¾ 821 (900-2¾)

EC-2, 28 NOV 2024 to 26 DEC 2024

EC-2, 28 NOV 2024 to 26 DEC 2024