APP CRS	Rwy ldg	3244
004°	TDZE	125
	Apt Elev	125

RNAV (GPS) RWY 36
WATTS-WOODLAND (O41)

T A NA DME/DME RNP- 0.3 NA.
Procedure NA at night.
Use Sacramento Intl altimeter setting; when not received, use Sacramento Exec altimeter setting and increase all MDA 20 feet.

MISSED APPROACH: Climbing left turn to 3000 direct CEVIT and hold.

TRAVIS APP CON	UNICOM
126.6 281.45	**122.8** (CTAF) L

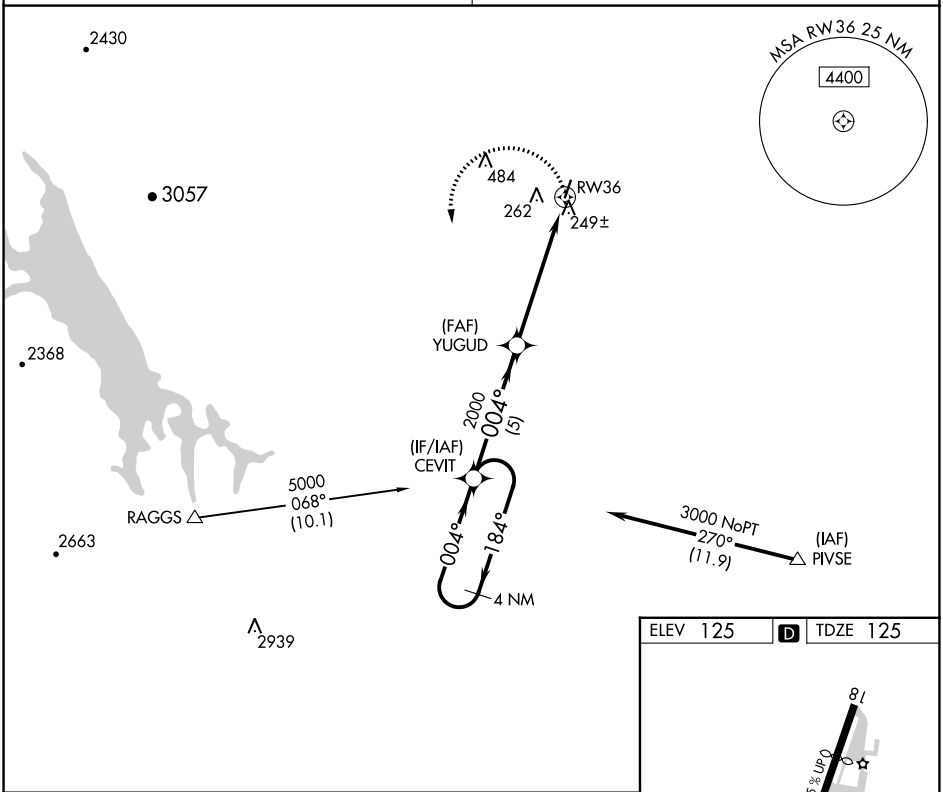

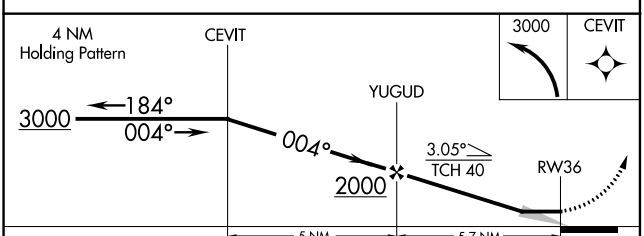

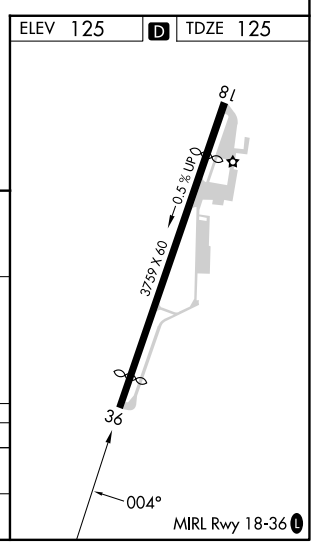

CATEGORY	A	B	C	D
LNAV MDA	560-1	435 (500-1)	NA	
CIRCLING	620-1	495 (500-1)	NA	

SW-2, 28 NOV 2024 to 26 DEC 2024
SW-2, 28 NOV 2024 to 26 DEC 2024