APP CRS	Rwy ldg	3002
217°	TDZE	17
	Apt Elev	17

RNAV (GPS) Y RWY 22
SELAWIK (WLK) (PASK)

RNP APCH.

Circling Rwy 9, 27 NA at night.

MISSED APPROACH: Climb to 3000 direct BECAY and left turn on track 127° to APACU and left turn on track 037° to ESAVE and hold.

AWOS-3P	ANCHORAGE CENTER	KOTZEBUE RADIO	CTAF
135.65	119.2 263.0	122.5	122.7 L

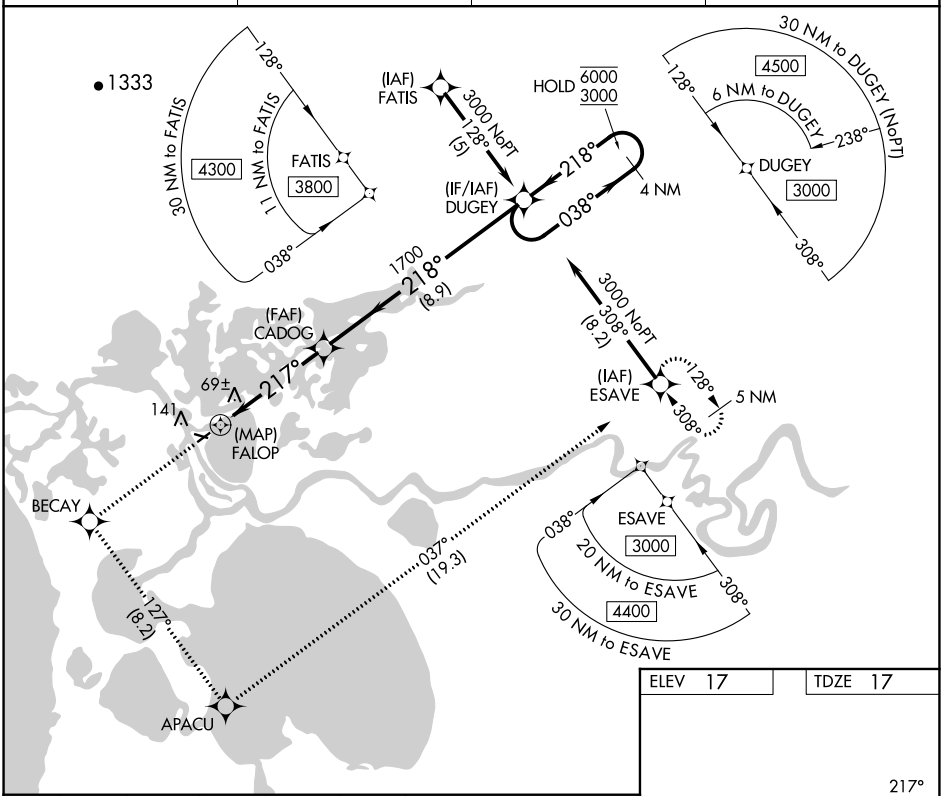

3000	BECAY	tr 127°	APACU	tr 037°	ESAVE

4 NM Holding Pattern

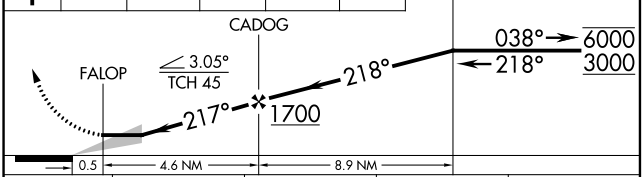

ELEV 17 TDZE 17

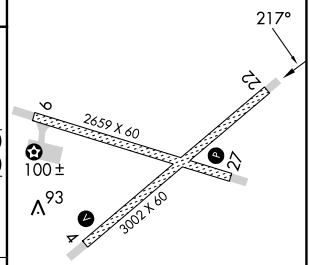

MIRL Rwys 9-27 and 4-22 L

CATEGORY	A	B	C	D
LNAV MDA	320-1 303 (400-1)			
CIRCLING	480-1 463 (500-1)	580-1 563 (600-1)	580-1½ 563 (600-1½)	580-2 563 (600-2)

AK, 31 OCT 2024 to 26 DEC 2024
AK, 31 OCT 2024 to 26 DEC 2024