NDB GYZ	APP CRS	Rwy ldg	5060
280	321°	TDZE	4380
		Apt Elev	4402

NDB RWY 32
CAMP GUERNSEY (GUR)

NA Rwy 32 helicopter visibility reduction below ¾ SM NA.

MISSED APPROACH: Climbing right turn to 7000 in GYZ NDB holding pattern.

ATIS	DENVER CENTER	GUERNSEY TOWER*
119.825	135.6 363.025	126.2 (CTAF) L 233.3

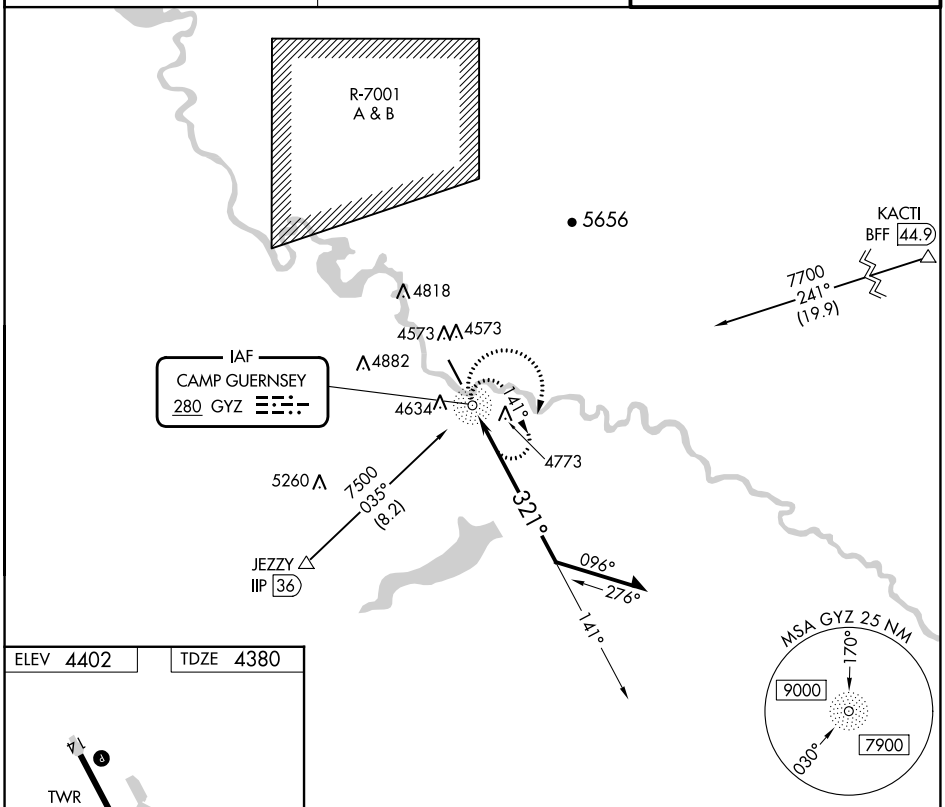

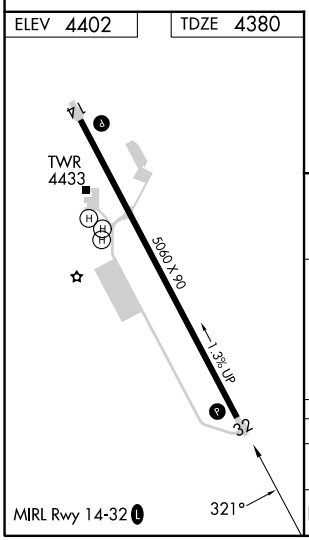

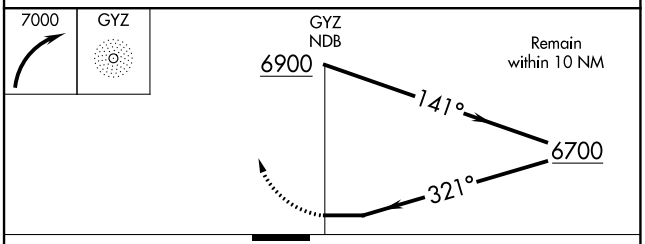

CATEGORY	A	B	C	D
S-32	5660-1¼ 1280 (1300-1¼)	5660-1½ 1280 (1300-1½)	5660-3 1280 (1300-3)	
C CIRCLING	5660-1¼ 1258 (1300-1¼)	5660-1½ 1258 (1300-1½)	5660-3 1258 (1300-3)	5740-3 1338 (1400-3)

NW-1, 28 NOV 2024 to 26 DEC 2024
NW-1, 28 NOV 2024 to 26 DEC 2024