

(ALB7.ALB) 23334

# ALBANY SEVEN DEPARTURE

AL-10 (FAA)


ALBANY INTL (ALB)  
ALBANY, NEW YORK

D-ATIS 120.45  
CLNC DEL  
127.5  
GND CON  
121.7 348.6  
ALBANY TOWER  
119.5 257.8


**TOP ALTITUDE:  
4000**


### TAKEOFF MINIMUMS:


- Rwy 1: Standard.
- Rwy 10: Standard with minimum climb of 365' per NM to 1300.
- Rwy 19: Standard with minimum climb of 400' per NM to 1100.
- Rwy 28: Standard with minimum climb of 471' per NM to 900.


SYRACUSE  
117.0 SYR   
Chan 117

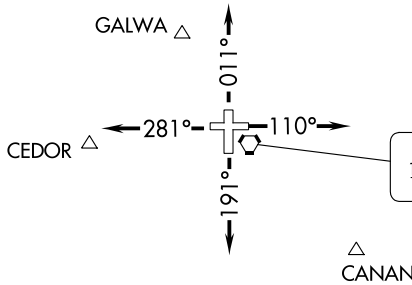
BURLINGTON  
117.5 BTV   
Chan 122

GARDNER  
116.95 GDM   
Chan 116 (Y)

ALBANY  
115.3 ALB   
Chan 100

DELANCEY  
112.1 DNY   
Chan 58

PAWLING  
114.3 PWL   
Chan 90



AGNEZ  ACOVE  ATHOS 

NELIE  


DBABE  


NOTE: RADAR required.  
NOTE: Chart not to scale.

(NARRATIVE ON FOLLOWING PAGE)

NE-2, 26 DEC 2024 to 23 JAN 2025

NE-2, 26 DEC 2024 to 23 JAN 2025

ALBANY SEVEN DEPARTURE  
(ALB7.ALB) 19JUL18

ALBANY, NEW YORK  
ALBANY INTL (ALB)



DEPARTURE ROUTE DESCRIPTION

TAKEOFF RWY 1: Climb heading 011°, thence....

TAKEOFF RWY 10: Climb heading 110°, thence....

TAKEOFF RWY 19: Climb heading 191°, thence....

TAKEOFF RWY 28: Climb heading 281°, thence....

.... on RADAR vectors to assigned route/fix. Maintain 4000. Expect clearance to requested altitude/flight level 10 minutes after departure. Turbojets filed over ACOVE, ARNII, DBABE, JEFF, PAYGE, SYR, SAX, JFK, CMK, PWL, IGN, requesting flight levels, expect a vector to the vicinity of the ALB, R-343/25 DME (or GALWA) expect on course leaving 14000.

NE-2, 26 DEC 2024 to 23 JAN 2025

NE-2, 26 DEC 2024 to 23 JAN 2025