ILS or LOC RWY 36R
CHARLOTTE/DOUGLAS INTL (CLT)

LOC/DME I-BQC	APP CRS	Rwy ldg	8390
108.9	003°	TDZE	727
Chan 26		Apt Elev	748

Circling NA at night. Simultaneous approach authorized. DME or RADAR required.

ALSF-2

MISSED APPROACH: Climb to 1320 then climbing right turn to 4000 on CLT VOR/DME R-093 to LOCAS INT/24.9 DME and hold.

D-ATIS	CHARLOTTE APP CON	CHARLOTTE TOWER	GND CON	CLNC DEL
ARR 121.15	(001°-119°) 128.32	(Rwys 18L-36R) 118.1 257.8	121.8 348.6 (WEST)	127.15
DEP 132.1	(120°-295°) 120.05	(Rwy 18C-36C) 126.4 257.8	121.9 348.6 (EAST)	348.6
	(296°-360°) 134.75	(Rwy 18R-36L) 133.35 257.8		CPDLC
	(180°-359°) 257.2			
	(360°-179°) 307.8			

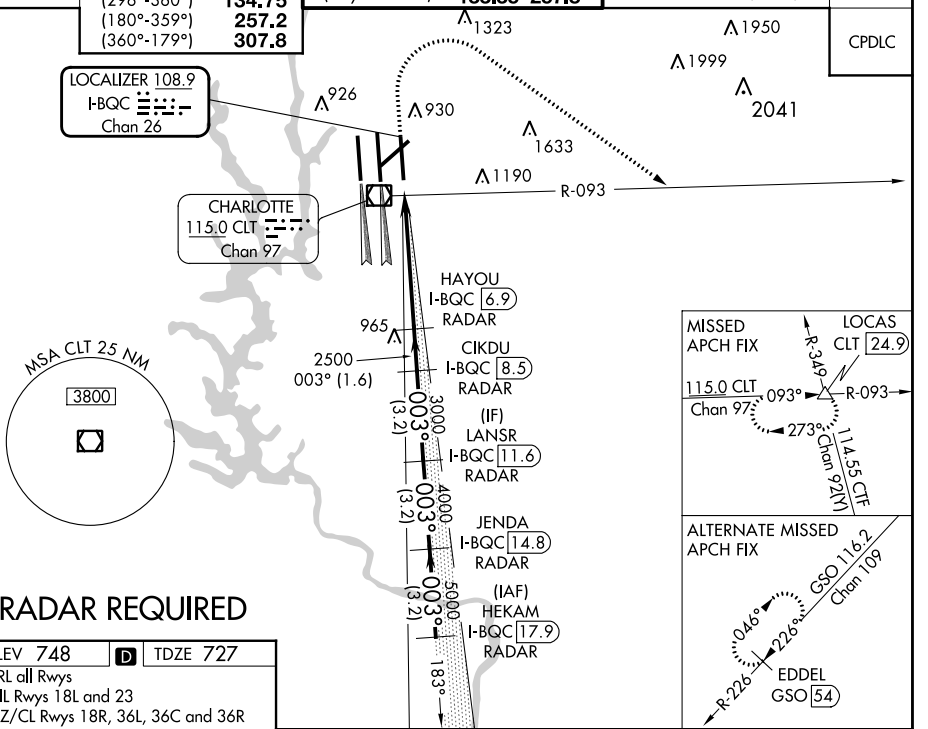

RADAR REQUIRED

ELEV 748	D	TDZE 727

HIRL all Rwys
REIL Rwys 18L and 23
TDZ/CL Rwys 18R, 36L, 36C and 36R

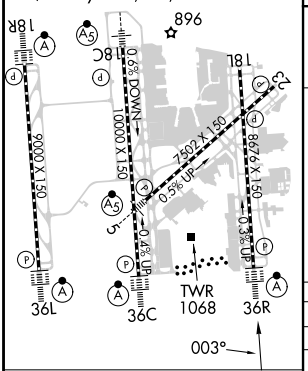

FAF to MAP 5.4 NM					
Knots	60	90	120	150	180
Min:Sec	5:24	3:36	2:42	2:10	1:48

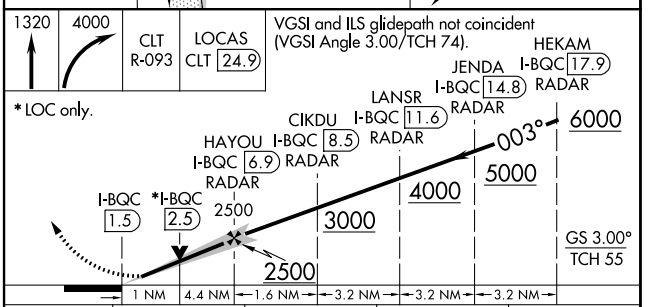

CATEGORY	A	B	C	D
S-ILS 36R	927/18 200 (200-½)			
S-LOC 36R	1120/24 393 (400-½)		1120/35 393 (400-⅝)	
C CIRCLING	1380-1 632 (700-1)		1500-2¼ 752 (800-2¼)	1500-2½ 752 (800-2½)

SE-2, 26 DEC 2024 to 23 JAN 2025

SE-2, 26 DEC 2024 to 23 JAN 2025