MT. CLEMENS, MICHIGAN

# ILS or LOC Z RWY 19

SELFRIDGE ANGB (KMTC)

| LOC I-MTC | APCH CRS | Rwy ldg / TDZE / Arpt Elev |
|---|---|---|
| 110.1 | 187° | 9000 / 579 / 580 |

[USAF]

* When ALS inop, increase RVR to 40, vis to ¾ mile.
** When ALS inop, increase CAT AB RVR to 55, vis to 1 mile, CAT CDE vis to 1⅜ miles.
*** Circling not authorized W of Rwy 01-19.

ALSF-1

MISSED APPROACH: Climbing left turn to 4000, intercept MTC R-096 to SQYRS and hold, continue climb-in-hold to 4000.

| ATIS | SELFRIDGE APP CON | SELFRIDGE TOWER ★ | GND CON | CLNC DEL |
|---|---|---|---|---|
| 125.325 270.1 | 119.6 318.2 | 120.15 (CTAF) L 225.4 | 128.3 275.8 | 128.3 275.8 |

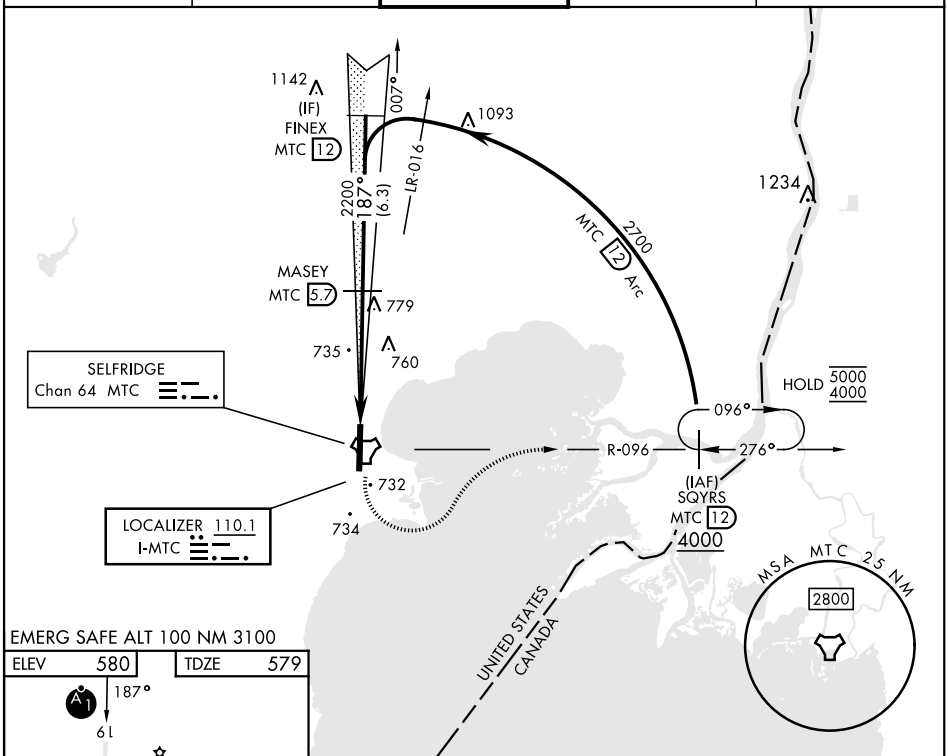


EMERG SAFE ALT 100 NM 3100

ELEV 580 | TDZE 579

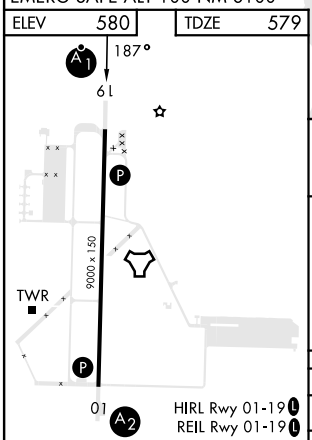


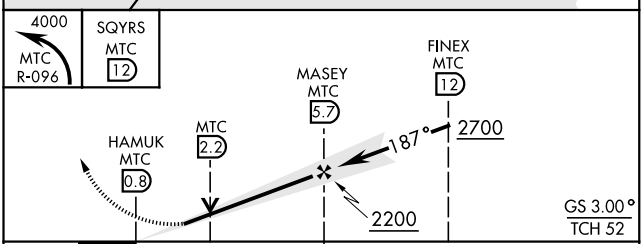


| FAF to MAP 4.9 NM | | | | | |
|---|---|---|---|---|---|
| Knots | 60 | 90 | 120 | 150 | 180 |
| Min:Sec | 4:54 | 3:16 | 2:27 | 1:58 | 1:38 |

| CATEGORY | A | B | C | D | E |
|---|---|---|---|---|---|
| S-ILS 19* | 779/24 200 (200-½) | | | | |
| S-LOC 19** | 1060/24 481 (500-½) | | 1060/50 481 (500-1) | | |
| CIRCLING *** | 1060-1 480 (500-1) | | 1060-1½ 480 (500-1½) | 1140-2 560 (600-2) | |

EC-1, 26 DEC 2024 to 23 JAN 2025

EC-1, 26 DEC 2024 to 23 JAN 2025