WAAS CH 42843 W35A	APP CRS 344°	Rwy ldg 9272 TDZE 4227 Apt Elev 4231

RNAV (GPS) RWY 35

SALT LAKE CITY INTL (SLC)

RNP APCH - GPS.

T For inop ALS, increase LP Cat C, D and E visibility to RVR 5500, increase LNAV Cat E visibility to 1½ SM.

MALSR A5

MISSED APPROACH: Climb to 9000 direct KNOBY and on track 334° to OGD VORTAC and hold.

D-ATIS	SALT LAKE CITY APP CON	SALT LAKE CITY TOWER	GND CON	CLNC DEL	CPDLC
124.75 125.625	125.7 284.6	118.3 257.8	121.9 348.6	127.3 379.975	

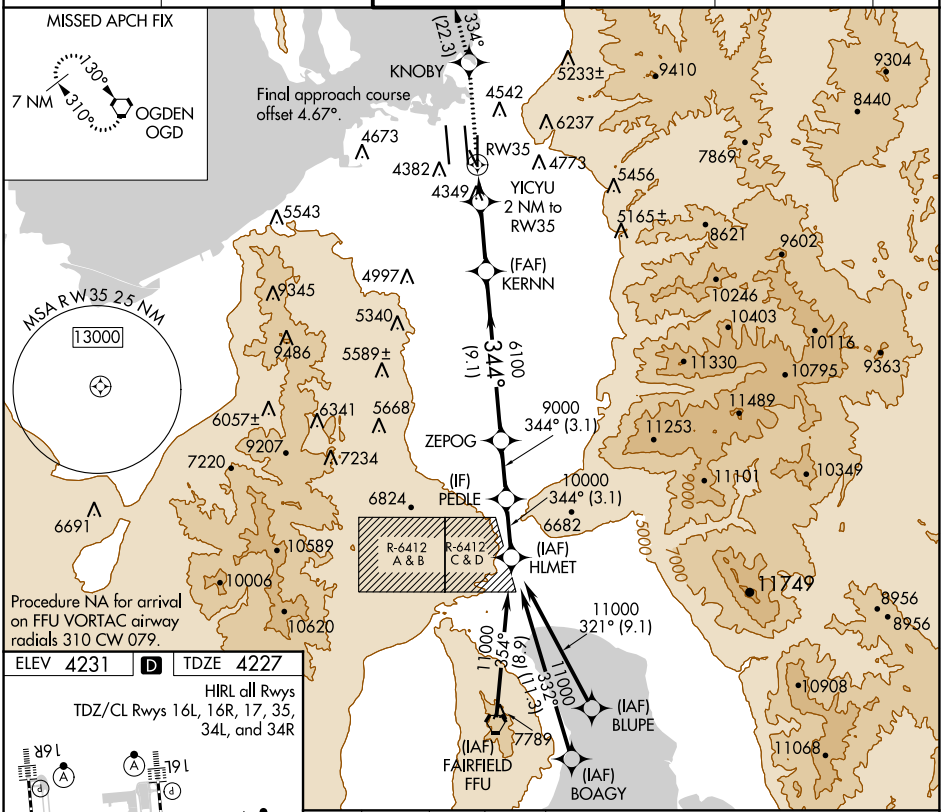

ELEV 4231 D TDZE 4227

HIRL all Rwys
TDZ/CL Rwys 16L, 16R, 17, 35, 34L, and 34R

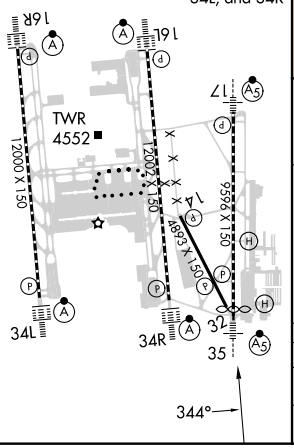

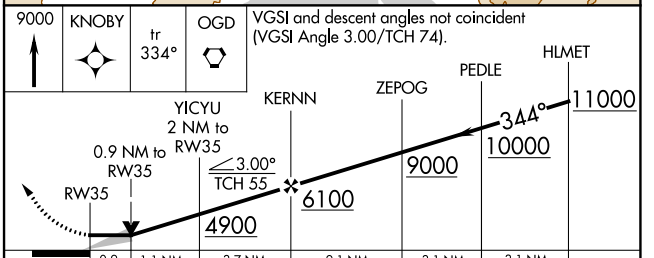

CATEGORY		A	B	C	D	E
LP	MDA	4600/24	373 (400-½)	4600/35	373 (400-⅝)	
LNAV	MDA	4760/24	533 (600-½)	4760/55	533 (600-1)	

SALT LAKE CITY, UTAH
Amdt 3B 19MAY22
40°47'N-111°59'W
SALT LAKE CITY INTL (SLC)
RNAV (GPS) RWY 35

SW-4, 26 DEC 2024 to 23 JAN 2025
SW-4, 26 DEC 2024 to 23 JAN 2025