OAK HARBOR, WASHINGTON

TACAN Y RWY 14

TACAN NUW Chan 85	APCH CRS 141°	Rwy ldg 8000 TDZE 39 Arpt Elev 47

[USN] WHIDBEY ISLAND NAS (AULT FLD) (KNUW)

* When ALS inop, increase CAT AB RVR to 55, vis to 1 mile, CAT CDE vis to 1½ miles.

ALSF-2

MISSED APPROACH: Climb to 4000 via NUW TACAN R-131 to CANUN, then arc SW of NUW via 11 DME Arc to LUPEZ and hold.

ATIS	WHIDBEY APP CON	WHIDBEY TOWER	GND CON	CLNC DEL	ASR/PAR
134.15 281.5	120.7 270.8 (E) 118.2 285.65 (W)	127.9 340.2	121.75 336.4	135.1 379.9	

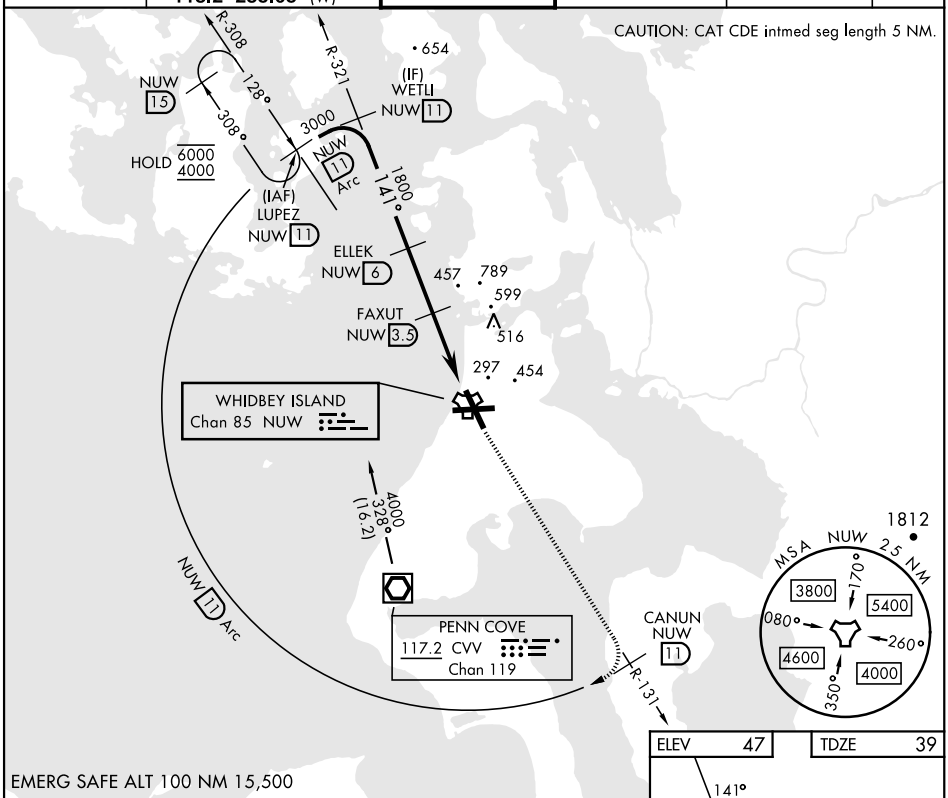

EMERG SAFE ALT 100 NM 15,500

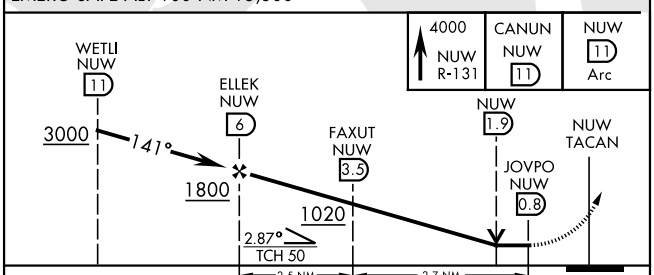

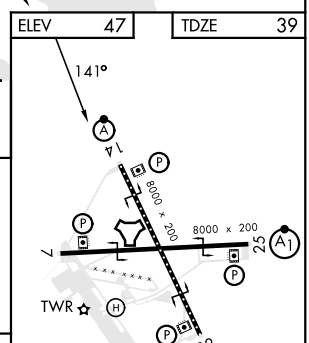

CATEGORY	A	B	C	D	E
S-14 *	560/24 521 (600-½)		560/55 521 (600-1)		
C CIRCLING	760-1 713 (800-1)		860-2½ 813 (900-2½)	900-2¾ 853 (900-2¾)	1200-3 1153 (1200-3)

HIRL Rwy 7-25, 14-32
TDZL/CL Rwy 14

NW-1, 26 DEC 2024 to 23 JAN 2025

NW-1, 26 DEC 2024 to 23 JAN 2025