

24361

# AIRPORT DIAGRAM

AL-560 (FAA)

BOCA RATON (BCT)  
BOCA RATON, FLORIDA

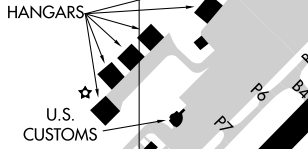
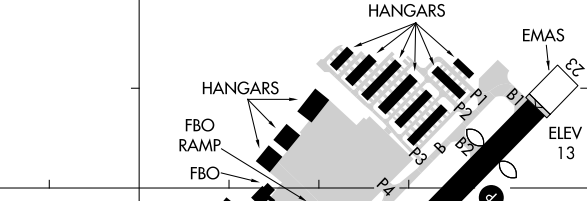
AWOS-3  
121.125  
BOCA RATON TOWER ★  
118.425 (CTAF) ①  
GND CON  
121.8  
CLNC DEL  
121.8

D

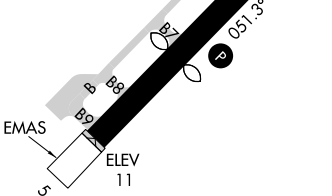
FIELD  
ELEV  
13

26°23.0' N


MIRL Rwy 5-23 ①  
REIL Rws 5 and 23 ②



26°22.5' N



RWY 05-23  
PCN 32 F/A/X/T  
S-66, D-95



CAUTION: BE ALERT TO RUNWAY CROSSING CLEARANCES.  
REARBACK OF ALL RUNWAY HOLDING INSTRUCTIONS IS REQUIRED.

80°06.5' W

80°06.0' W

# AIRPORT DIAGRAM

24361

BOCA RATON, FLORIDA  
BOCA RATON (BCT)

SE-3, 26 DEC 2024 to 23 JAN 2025

SE-3, 26 DEC 2024 to 23 JAN 2025