APP CRS	Rwy ldg	11492
101°	TDZE	1135
	Apt Elev	1203

RNAV (RNP) Z RWY 10R
PITTSBURGH INTL (PIT)

RNP AR APCH - GPS. Authorization required.

For uncompensated Baro-VNAV systems, procedure NA below -17°C or above 54°C. For inop ALS, increase RNP 0.14 all Cats visibility to RVR 5500, and RNP 0.30 all Cats visibility to 1⅝ SM. Simultaneous approach authorized.

ALSF-2

MISSED APPROACH: Climb to 4000 on track 101° to KADEC and on track 143° to JAPAV and on track 198° to GUZIT and hold.

D-ATIS	PITTSBURGH APP CON	PITTSBURGH TOWER	GND CON	CLNC DEL
ARR 127.25 DEP 135.9	123.95 360.8	128.3 291.7	SOUTH 121.9 348.6 NORTH 127.8 348.6	126.75 353.7

CPDLC

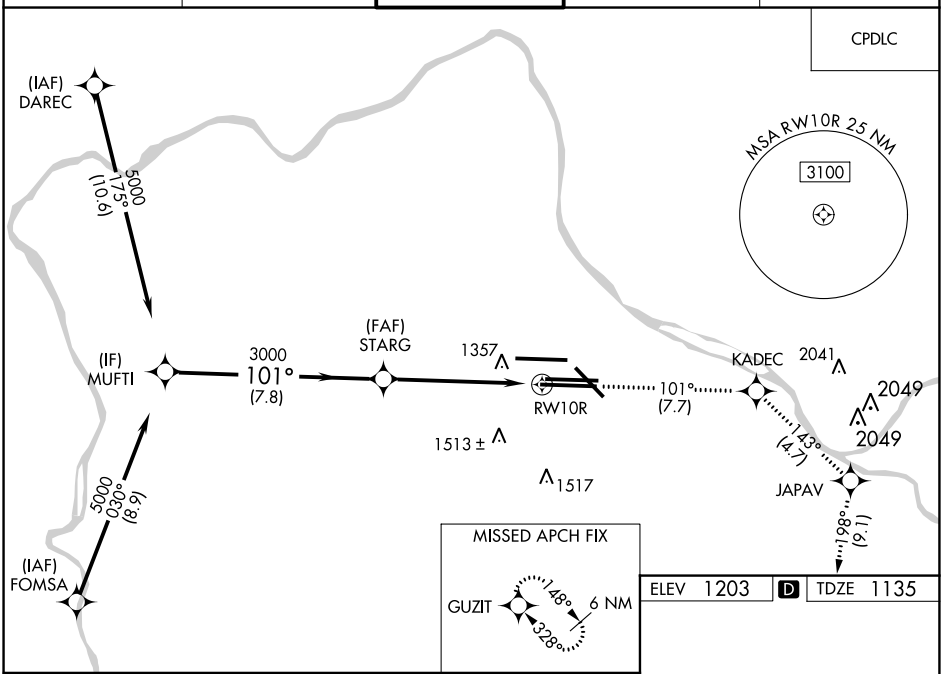

ELEV 1203 D TDZE 1135

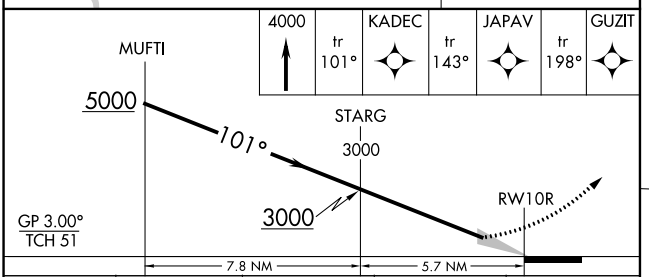

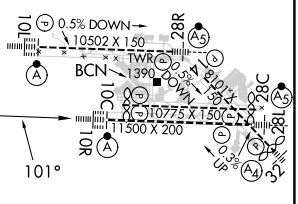

CATEGORY	A	B	C	D
RNP 0.14 DA	1511/35	376 (400-⅝)		
RNP 0.20 DA	1572/40	437 (400-¾)		
RNP 0.30 DA	1697-1¼	562 (500-1¼)		

AUTHORIZATION REQUIRED

REIL Rwy 10C
HIRL all Rwys
TDZ/CL Rwys 10L, 10R, 28L, 28R, 28C, and 32

NE-4, 26 DEC 2024 to 23 JAN 2025

NE-4, 26 DEC 2024 to 23 JAN 2025