

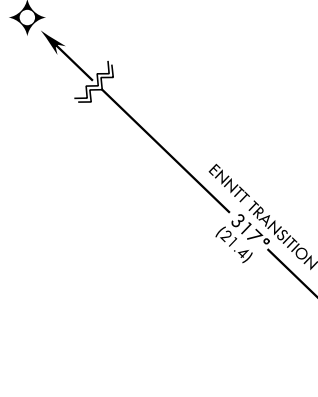
HAXES ONE DEPARTURE (RNAV) (HAXES1.HAXES)

[USA]

ATIS	111.2	316.15	RNAV1- GPS
CLNC DEL	★		
118.075	380.1		
GND CON	★		
121.9	288.25		
TOWER	★		
135.2 (CTAF)	248.55		
DEP CON	★		
121.1	319.25		
JACKSONVILLE CENTER			
134.3	322.55		

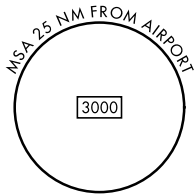
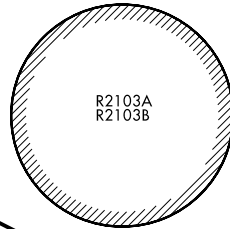
610

ENNTT



HAXES

Remain clear of R2103



DEPARTURE ROUTE DESCRIPTION

TAKEOFF RWY 6 or 36: Climbing left turn direct HAXES, thence...

TAKEOFF RWY 18 or 24: Climbing right turn direct HAXES, thence...

TAKEOFF PAD ALPHA, DELTA 1 and DELTA 2: Climb on heading 310° to 400, then direct HAXES, thence...

TAKEOFF PAD CHARLIE: Climb on heading 060° to 400, then left turn direct HAXES, thence...

TAKEOFF PAD GOLF: Climb on heading 180° to 400, then right turn direct HAXES, thence...

...as assigned. Maintain 2000, expect clearance to requested altitude/flight level ten (10) minutes after departure.

ENNTT TRANSITION (HAXES1.ENNTT)

HAXES ONE DEPARTURE (RNAV) (HAXES1.HAXES)

Orig 26DEC24