ILS or LOC RWY 33

ROBERT GRAY AAF (GRK)

LOC/DME I-BTJ	APP CRS	Rwy ldg	9803
109.35	333°	TDZE	995
Chan 30 (Y)		Apt Elev	1015

DME or RADAR required.

Circling NA west of Rwy 15-33. For inop ALS, increase S-ILS 33 Cat E visibility to ¾ SM and S-LOC 33 Cat C/D/E visibility to 1 SM.

ASR/PAR

MALSR

MISSED APPROACH: Climb to 2000 then climbing left turn to 3000 direct AGJ VORTAC and hold.

ATIS	GRAY APP CON	GRAY TOWER	GND CON	CLNC DEL
124.9	120.075 323.15	120.75 (CTAF) 285.5	121.8 279.5	126.2 251.1

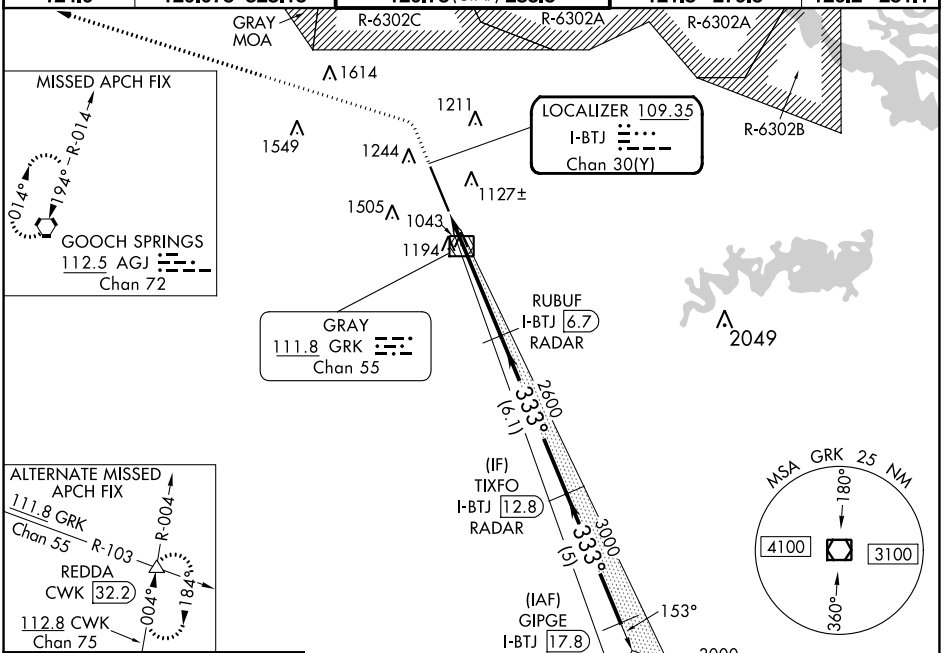

ELEV 1015 TDZE 995

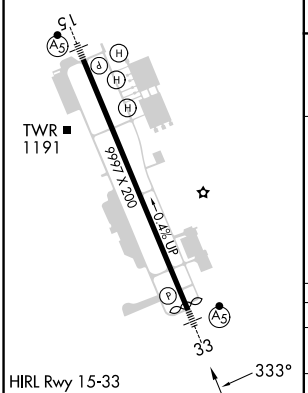

FAF to MAP 4.9 NM

Knots	60	90	120	150	180
Min:Sec	4:54	3:16	2:27	1:58	1:38

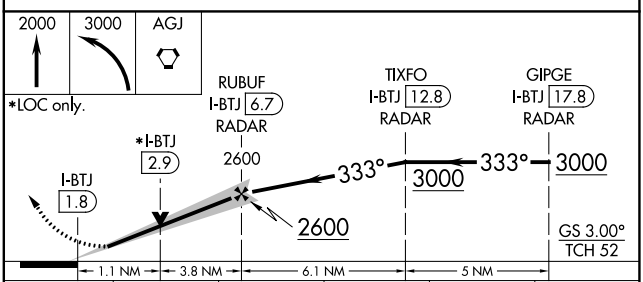

CATEGORY	A	B	C	D	E
S-ILS 33	1195-½ 200 (200-½)				
S-LOC 33	1360-½ 365 (400-½)		1360-¾ 365 (400-¾)		
C CIRCLING	1540-1 525 (600-1)		1560-1½ 545 (600-1½)	1620-2 605 (700-2)	1740-2½ 725 (800-2½)

SC-3, 26 DEC 2024 to 23 JAN 2025

SC-3, 26 DEC 2024 to 23 JAN 2025