ILS or LOC/DME RWY 12
WASHINGTON DULLES INTL (IAD)

LOC I-AJU	APP CRS	Rwy ldg	10501
109.3	121°	TDZE	310
		Apt Elev	312

DME required for LOC only.
DME from AML VOR/DME. Simultaneous reception of I-AJU and AML DME required.

MALSR

MISSED APPROACH: Climb to 800 then climbing right turn to 5000 via heading 290° and AML VOR/DME R-270 to OLIVR INT/AML 20 DME and hold, continue climb-in-hold to 5000.

POTOMAC APP CON	DULLES TOWER	GND CON	CLNC DEL
120.45 306.925 (241°-330°) 128.525 306.925 (091°-240°) 126.1 338.25 (331°-090°)	120.1 317.8 (Rwy 1R/19L) 120.25 348.6 (Rwy 1C/19C) 134.425 348.6 (Rwys 1L/19R and 12/30)	121.9 317.8 (EAST) 121.625 348.6 (WEST)	135.7 317.8

D-ATIS 134.85

CPDLC

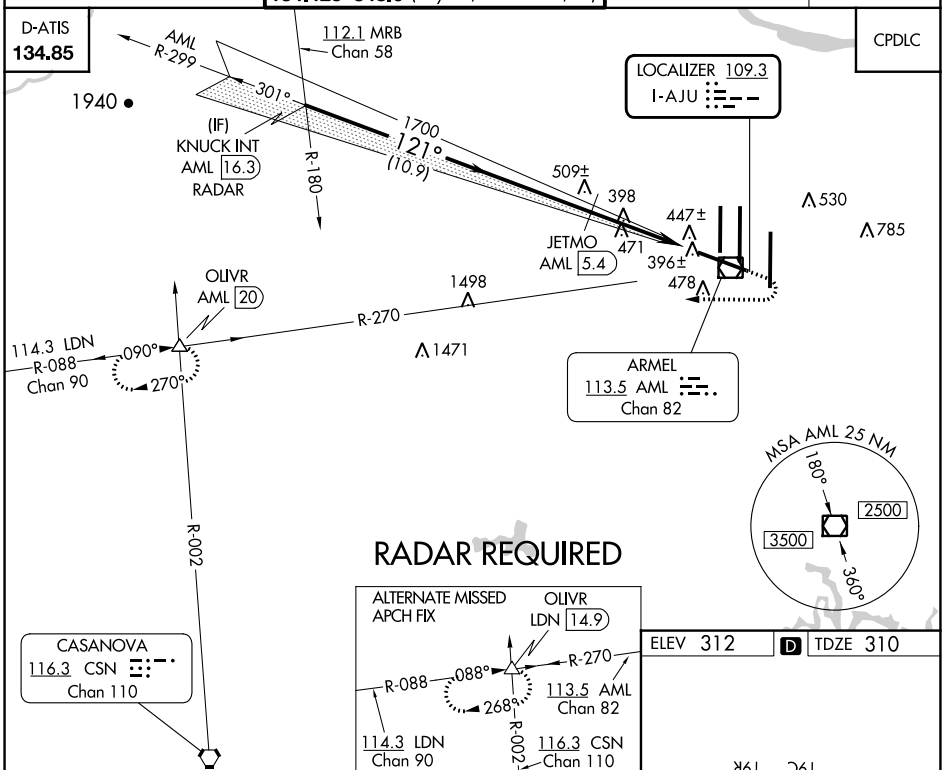

ELEV 312 D TDZE 310

VGSI and ILS glidepath not coincident (VGSI Angle 3.00/TCH 66).

800	5000	AML R-270	OLIVR
	hdg 290°		

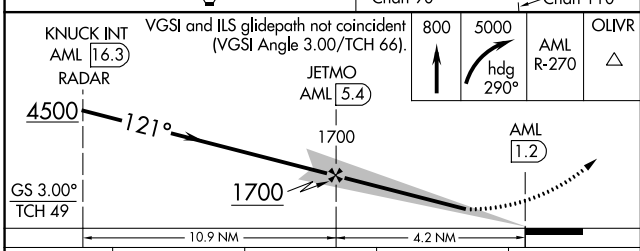

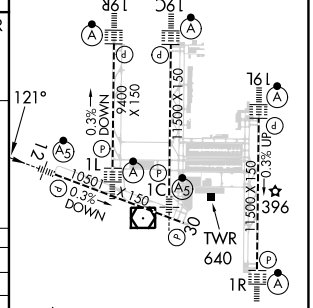

CATEGORY	A	B	C	D
S-ILS 12	510/18 200 (200- ½)			
S-LOC 12	740/24 430 (500- ½)		740/40 430 (500- ¾)	
CIRCLING	940-1 628 (700-1)		940-1¾ 628 (700-1¾)	1180-2¾ 868 (900-2¾)

TDZ/CL Rwys 1C, 1L, 1R, 12, 19C and 19R
REIL Rwy 30
HIRL all Rwys

NE-3, 26 DEC 2024 to 23 JAN 2025

NE-3, 26 DEC 2024 to 23 JAN 2025