

(CARYN7.CARYN) 24305

AL-5104 (FAA)

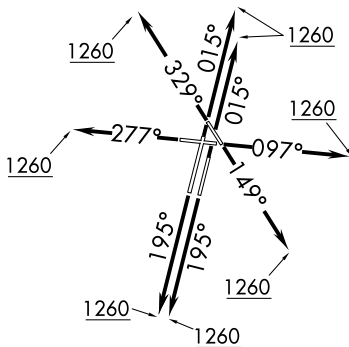
DUPAGE (DPA)

CARYN SEVEN DEPARTURE (RNAV)

CHICAGO/WEST CHICAGO, ILLINOIS

CHICAGO DEP CON
133.5 349.0
ATIS
132.075
GND CON
121.8
DUPAGE TOWER
120.9 257.8

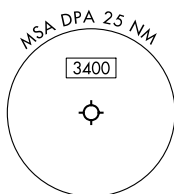
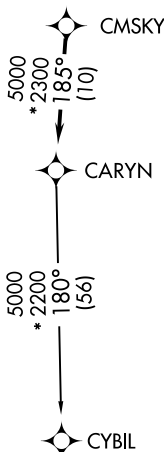
**TOP ALTITUDE:
3000**



NOTE: Turbojet departures maintain 250K until advised by ATC.

TAKEOFF MINIMUMS:

Rwys 2L/R, 10, 20L/R, 28, 33: Standard.
Rwy 15: 300-1 $\frac{3}{8}$ or standard with minimum climb of 205' per NM to 1000.



NOTE: Chart not to scale.

RNAV 1 - DME/DME/IRU or GPS.

RADAR required.
RADAR required for non-GPS equipped aircraft.

DEPARTURE ROUTE DESCRIPTION

- TAKEOFF RUNWAYS 2L/R:** Climb on heading 015° to 1260, then as assigned by ATC, for vectors to CMSKY, thence....
- TAKEOFF RUNWAY 10:** Climb on heading 097° to 1260, then as assigned by ATC, for vectors to CMSKY, thence....
- TAKEOFF RUNWAY 15:** Climb on heading 149° to 1260, then as assigned by ATC, for vectors to CMSKY, thence....
- TAKEOFF RUNWAYS 20L/R:** Climb on heading 195° to 1260, then as assigned by ATC, for vectors to CMSKY, thence....
- TAKEOFF RUNWAY 28:** Climb on heading 277° to 1260, then as assigned by ATC, for vectors to CMSKY, thence....
- TAKEOFF RUNWAY 33:** Climb on heading 329° to 1260, then as assigned by ATC, for vectors to CMSKY, thence....

....on track 185° to CARYN, then on (transition), maintain 3000.
Expect filed altitude 10 minutes after departure.

CYBIL TRANSITION (CARYN7.CYBIL):

CARYN SEVEN DEPARTURE (RNAV)

CHICAGO/WEST CHICAGO, ILLINOIS

DUPAGE (DPA)

(CARYN7.CARYN) 31OCT24

EC-3, 26 DEC 2024 to 23 JAN 2025

EC-3, 26 DEC 2024 to 23 JAN 2025