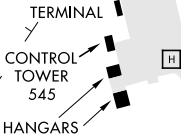
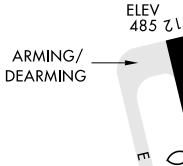


AIRPORT DIAGRAM

[USN]

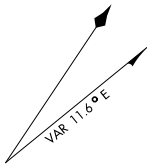
SAN NICOLAS TOWER ★
126.85 379.3



10,002 x 200

FIELD
ELEV
506

Rwy 12-30
PCN 48 F/A/W/T
Rwy 12 Idg 9011'



MAY 2024
ANNUAL RATE OF CHANGE
0.1° W



AIRPORT DIAGRAM

SW-3, 26 DEC 2024 to 23 JAN 2025

SW-3, 26 DEC 2024 to 23 JAN 2025