

LIBERTY, TEXAS

AL-5196 (FAA)

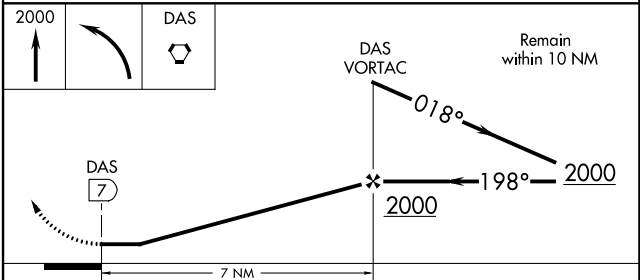
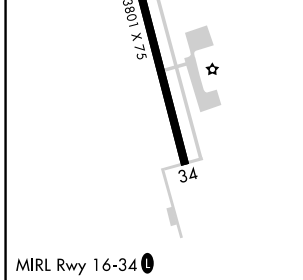
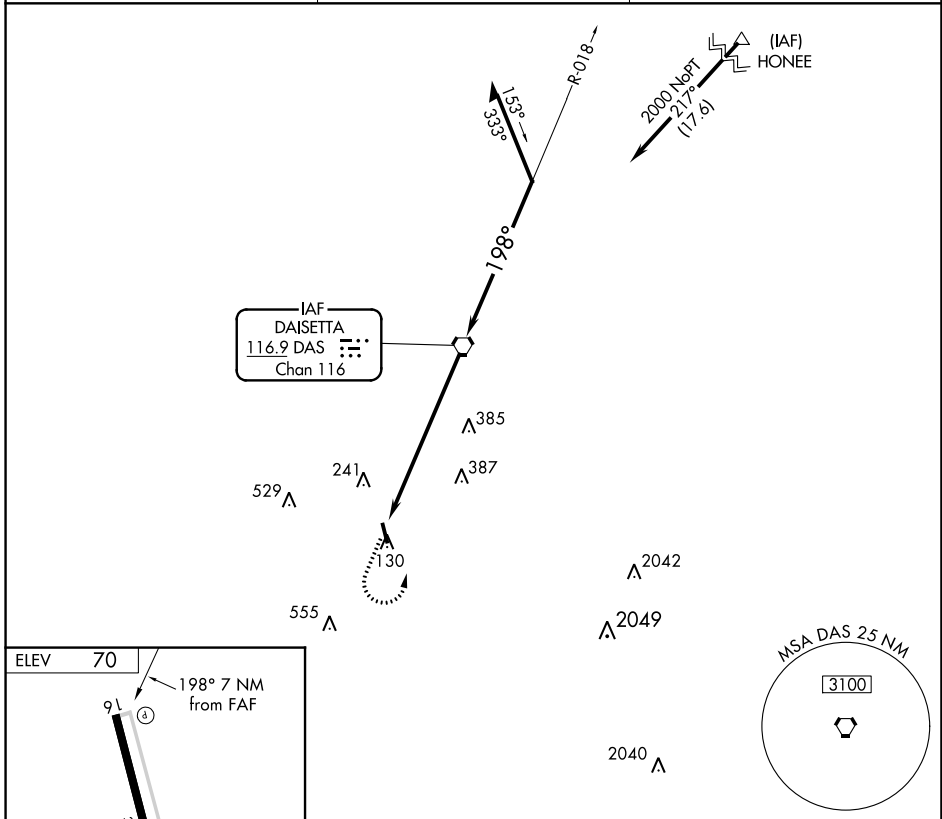
21224

VORTAC DAS 116.9 Chan 116	APP CRS 198°	Rwy Idg TDZE Apt Elev	N/A N/A 70
---	------------------------	-----------------------------	-------------------------

VOR-A
LIBERTY MUNI (T78)

NA Use George Bush Intcntl/Houston altimeter setting. Procedure NA at night. Helicopter visibility reduction below 1 SM NA. MISSED APPROACH: Climb to 2000, then left turn direct DAS VORTAC.

AWOS-3PT 120.775	HOUSTON APP CON 119.7 281.4	CTAF 122.9 0
----------------------------	---------------------------------------	------------------------



FAF to MAP 7 NM						CATEGORY		A	B	C	D
Knots	60	90	120	150	180	CIRCLING		600-1 530 (600-1)		NA	
Min:Sec	7:00	4:40	3:30	2:48	2:20						

LIBERTY, TEXAS
Amdt 5B 26MAY16

30°05'N-94°42'W

LIBERTY MUNI (T78)
VOR-A

SC-5, 26 DEC 2024 to 23 JAN 2025

SC-5, 26 DEC 2024 to 23 JAN 2025