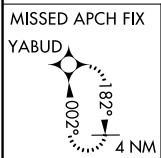
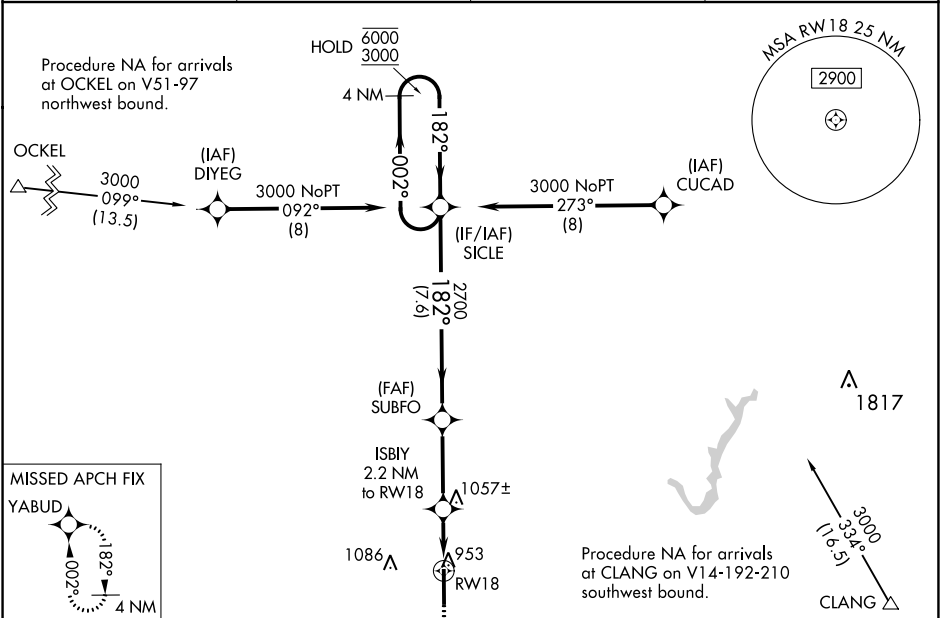


APP CRS	Rwy Idg	7000
182°	TDZE	922
	Apt Elev	922

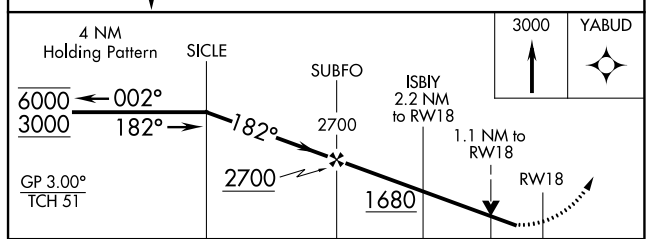
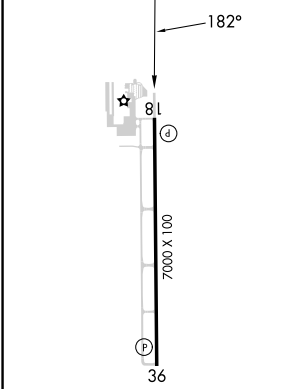
RNAV (GPS) RWY 18

INDIANAPOLIS EXEC (TYQ)

RNP APCH - GPS.		MISSED APPROACH: Climb to 3000 direct YABUD and hold.	
<p>▼ Rwy 18 helicopter visibility reduction below $\frac{3}{4}$ SM NA. For uncompensated Baro-VNAV systems, LNAV/VNAV NA below -16°C or above 54°C.</p>			
AWOS-3PT 120.725	INDIANAPOLIS APP CON 124.65 127.15 317.8	CLNC DEL 118.175	UNICOM 123.05 (CTAF)



ELEV 922	TDZE 922
----------	----------



CATEGORY	A	B	C	D
LNAV/VNAV DA	1216- $\frac{7}{8}$		294 (300- $\frac{7}{8}$)	
LNAV MDA	1320-1 398 (400-1)		1320-1 $\frac{1}{8}$ 398 (400-1 $\frac{1}{8}$)	
C CIRCLING	1380-1 458 (500-1)		1440-1 $\frac{1}{2}$ 518 (600-1 $\frac{1}{2}$) 1480-2 558 (600-2)	

HIRL Rwy 18-36
REIL Rws 18 and 36

EC-2, 26 DEC 2024 to 23 JAN 2025

EC-2, 26 DEC 2024 to 23 JAN 2025