WAAS CH 86236 W25A	APP CRS 255°	Rwy ldg 5001 TDZE 113 Apt Elev 113

RNAV (GPS) RWY 25
SOLDOTNA (SXQ)(PASX)

RNP APCH - GPS.

Circling NA to Rwys 7S and 25S. Circling Rwy 7 NA at night.
Rwy 25 helicopter visibility reduction below ¾ SM NA.

MISSED APPROACH: Climb to 2600 direct BERAC and hold.

AWOS-3P	ANCHORAGE CENTER	KENAI RADIO	CTAF
135.45	125.7 379.1	122.35	122.5 L

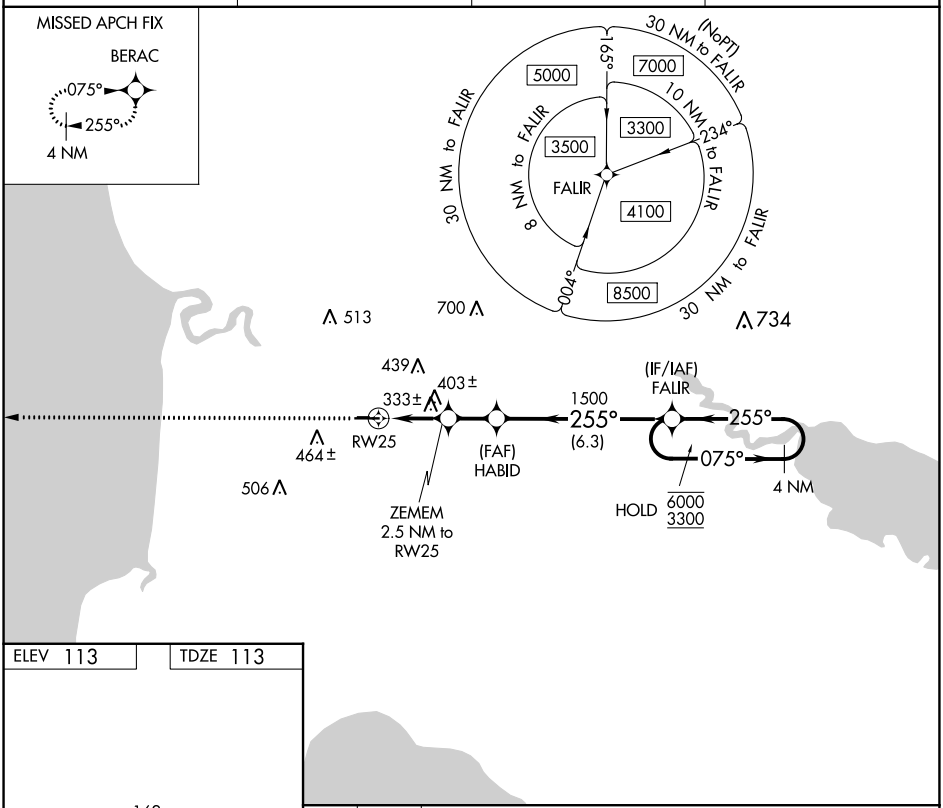

ELEV 113 TDZE 113

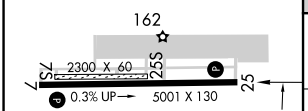

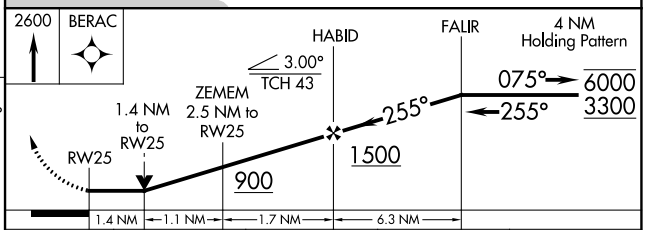

CATEGORY	A	B	C	D
LP MDA	600-1 487 (500-1)		600-1⅜ 487 (500-1⅜)	
LNAV MDA	660-1 547 (600-1)		660-1⅝ 547 (600-1⅝)	
C CIRCLING	740-1 627 (700-1)	820-1 707 (800-1)	820-2 707 (800-2)	980-2¾ 867 (900-2¾)

MIRL Rwy 7-25 L

AK, 26 DEC 2024 to 20 FEB 2025
AK, 26 DEC 2024 to 20 FEB 2025