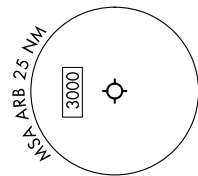
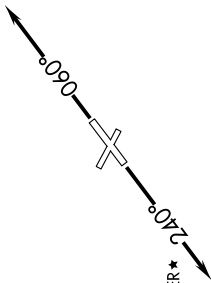


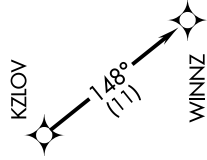
EC-1, 26 DEC 2024 to 23 JAN 2025

DETROIT DEP CON
118.95 284.0
ATIS
134.55
CLNC DEL
121.6
GND CON
121.6
ANN ARBOR TOWER *
120.3 (CTAF)



TAKEOFF MINIMUMS:
Rwy 6, 24: Standard
Rwy 12, 30: NA - Environmental.

NOTE: Turbojet departures at/above 10000, maintain 280K until advised by ATC.
NOTE: For use by Cleveland terminal arrivals only.



TOP ALTITUDE:
ASSIGNED BY ATC

RNAV 1 - DME/DME/IRU or GPS.
RADAR required.

NOTE: Chart not to scale.

DEPARTURE ROUTE DESCRIPTION

TAKEOFF RUNWAY 6: Climb on heading 060° or as assigned by ATC, thence....
TAKEOFF RUNWAY 24: Climb on heading 240° or as assigned by ATC, thence....
....for RADAR vectors to KZLOV, then on track 148° to WINNZ. Maintain ATC assigned altitude, expect filed altitude ten minutes after departure.

EC-1, 26 DEC 2024 to 23 JAN 2025