APP CRS	Rwy ldg	11000
174°	TDZE	47
	Apt Elev	47

RNAV (GPS) Y RWY 17

ELLISON ONIZUKA KONA INTL AT KEAHOLE (KOA) (PHKO)

WAAS VNAV NA. For uncompensated Baro-VNAV systems, LNAV/VNAV NA below -5°C (23°F) or above 43°C (109°F). Circling NA east of Rwy 17-35. DME/DME RNP-0.3 NA. For inop ALS, increase LNAV/VNAV all Cats visibility to 1⅝ miles.

MALSR

MISSED APPROACH: Climb to 5000 direct HASOG and on track 264° track to PILPE and on track 328° to AMERY and hold.

ATIS	HCF CENTER	KONA TOWER*	GND CON	CLNC DEL
127.4	118.45 278.3	120.3 (CTAF) L 254.3	121.9	118.6

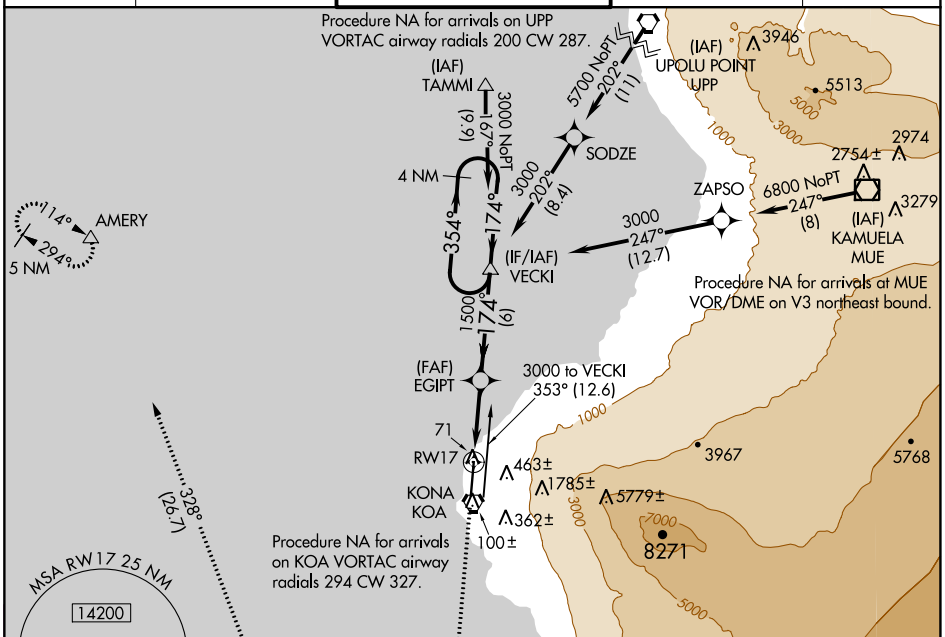

5000	HASOG	tr 264°	PILPE	tr 328°	AMERY

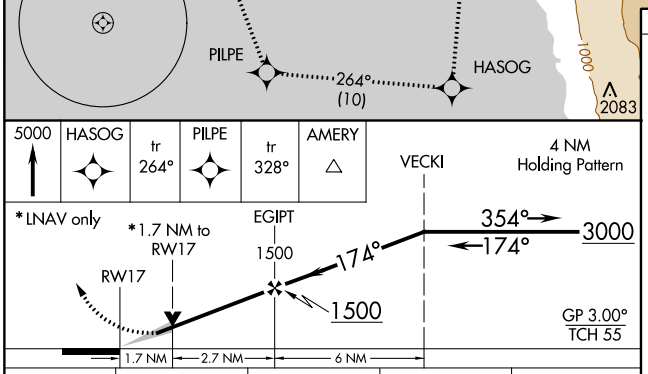

CATEGORY	A	B	C	D
LNAV/VNAV DA	540-1¼ 493 (500-1¼)			
LNAV MDA	640-½ 593 (600-½)		640-1¼ 593 (600-1¼)	
C CIRCLING	640-1 593 (600-1)		640-1¾ 593 (600-1¾)	640-2 593 (600-2)

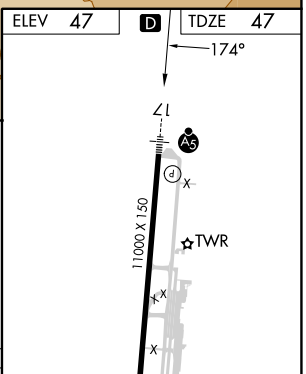

PAC, 26 DEC 2024 to 20 FEB 2025

PAC, 26 DEC 2024 to 20 FEB 2025