

BENTON SEVEN DEPARTURE

BENTONVILLE, ARKANSAS

**TOP ALTITUDE:
3000**

CLNC DEL

121.05 263.125


CTAF

122.975

RAZORBACK DEP CON *


121.0 244.575

SPRINGFIELD
116.9 SGF 
Chan 116


DOGWOOD
109.4 DGD 
Chan 31


BARTLESVILLE
117.9 BVO 
Chan 126


NOTE: RADAR required.

TULSA
114.4 TUL 
Chan 91




HARRISON
112.5 HRO 
Chan 72


WILL ROGERS
114.1 IRW 
Chan 88

RAZORBACK
116.4 RZC 
Chan 111

OKMULGEE
114.9 OKM 
Chan 96

FORT SMITH
110.4 FSM 
Chan 41

LITTLE ROCK
113.9 LIT 
Chan 86

HOT SPRINGS
110.0 HOT 
Chan 37

TAKEOFF MINIMUMS

Rwy 17/35: NA - Environmental.

Rwy 18: Standard.

Rwy 36: 300-2¼ or standard with minimum climb of 204 feet per NM to 1700.

NOTE: Chart not to scale.



DEPARTURE ROUTE DESCRIPTION

TAKEOFF RUNWAY 18: Climb on heading 179° thence

TAKEOFF RUNWAY 36: Climb on heading 359° thence

. . . . climb to 3000, expect RADAR vectors to filed/assigned route and filed altitude/flight level ten minutes after departure.

LOST COMMUNICATIONS: If communications are not established within 2 minutes after departure, climb and maintain 5000 feet and proceed direct RZC VORTAC, then proceed on course.