WAAS CH 87025 W18A	APP CRS 175°	Rwy ldg 3500 TDZE 1537 Apt Elev 1538

RNAV (GPS) RWY 18
BELLEVILLE MUNI (RPB)

RNP APCH.

NA

Circling NA to Rwys 14 and 32. Rwy 18 helicopter visibility reduction below ¾ SM NA. Baro-VNAV NA. Use Concordia altimeter setting.

MISSED APPROACH: Climb to 2300 then climbing left turn to 3400 direct FEBNO and hold.

CNK ASOS	MINNEAPOLIS CENTER	UNICOM
123.825	126.4 317.7	122.8 (CTAF) L

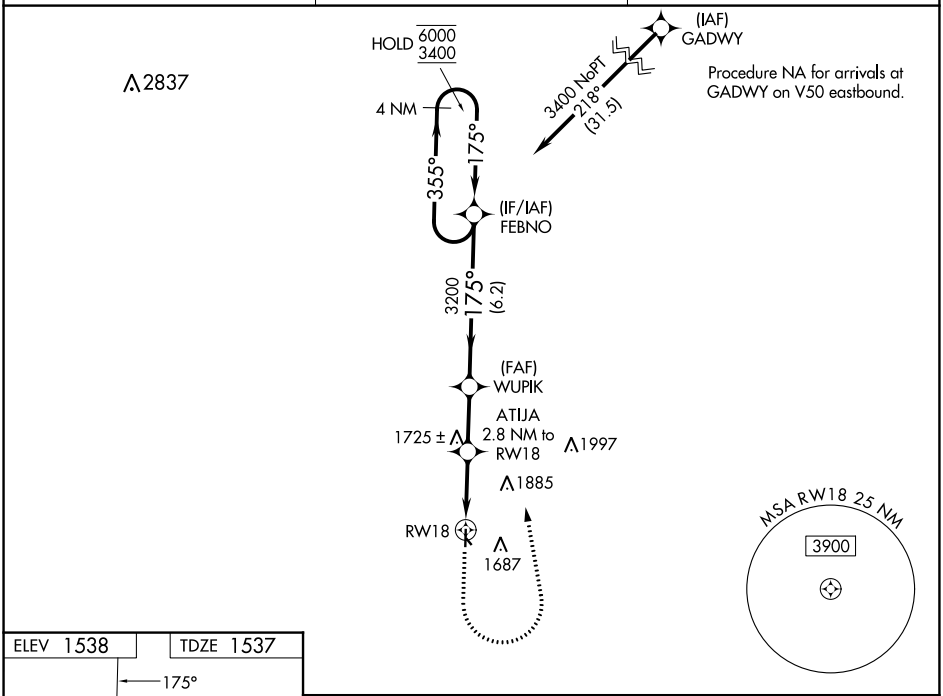

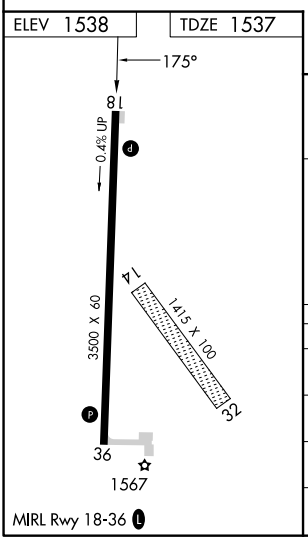

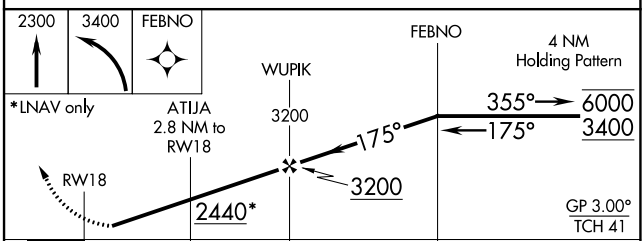

CATEGORY	A	B	C	D
LPV DA	1832-1 295 (300-1)			NA
LNAV/VNAV DA	1890-1¼ 353 (400-1¼)			NA
LNAV MDA	2020-1 483 (500-1)		2020-1⅜ 483 (500-1⅜)	NA
CIRCLING	2080-1 542 (600-1)	2220-1 682 (700-1)	2280-2¼ 742 (800-2¼)	NA

NC-2, 26 DEC 2024 to 23 JAN 2025
NC-2, 26 DEC 2024 to 23 JAN 2025