WAAS CH 63035 W19A	APP CRS 189°	Rwy ldg 5007 TDZE 497 Apt Elev 499

RNAV (GPS) RWY 19
WILLIAM L WHITEHURST FLD (MØ8)

T NA

DME/DME RNP-0.3 NA. When local altimeter setting not received,use Jackson altimeter setting and increase all MDA 80 feet, increase LP Cats C/D visibilities ¼ mile, increase LNAV Cats C/D visibilities ⅛ mile and Circling Cats C/D visibilities ¼ mile. Rwy 19 helicopter visibility reduction below ¾ SM NA. Rwy 1 helicopter visibilty reduction below 1 SM NA.

MISSED APPROACH: Climb to 2500 direct LOHNI and hold.

AWOS-3	MEMPHIS CENTER	UNICOM
121.125	124.35 318.1	123.0 (CTAF)

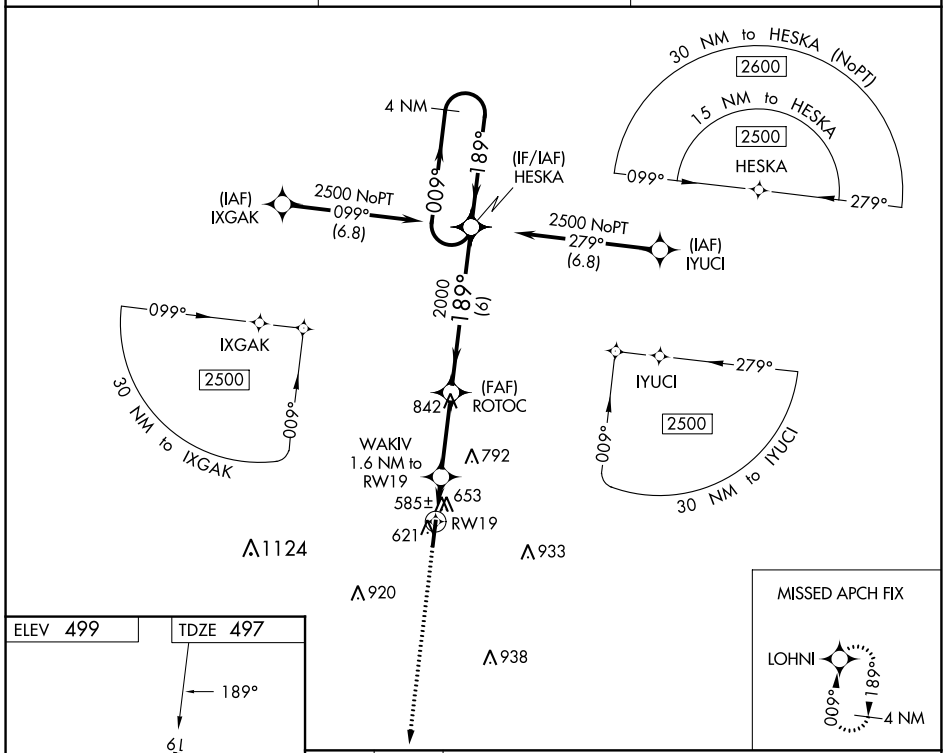

ELEV 499 TDZE 497

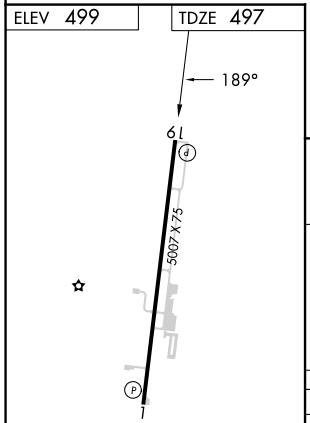

MIRL Rwy 1-19
REIL Rwys 1 and 19

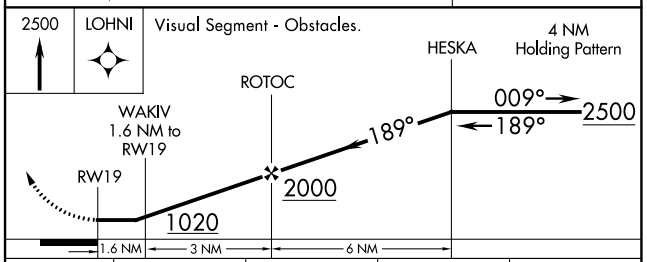

CATEGORY	A	B	C	D
LP MDA	840-1 343 (400-1)			
LNAV MDA	920-1 423 (500-1)		920-1¼ 423 (500-1¼)	
C CIRCLING	980-1 481 (500-1)		1100-1¾ 601 (700-1¾)	1360-2¾ 861 (900-2¾)

SE-1, 26 DEC 2024 to 23 JAN 2025

SE-1, 26 DEC 2024 to 23 JAN 2025