| APP CRS | Rwy ldg | 2758 |
|---|---|---|
| 071° | TDZE | 193 |
| | Apt Elev | 193 |

# RNAV (GPS) RWY 7
## DELAURENTIS (OKH)

DME/DME RNP- 0.3 NA. Helicopter visibility reduction below ¾ SM NA. Circling north of Rwy 7-25 NA at night. When local altimeter setting not received, use Whidbey Island NAS (Ault Fld) altimeter setting and increase all MDAs 40 feet. Night landing: Rwy 25 NA.

MISSED APPROACH: Climbing right turn to 3400 direct CVV VOR/DME and hold, continue climb-in-hold to 3400.

| AWOS-3 | WHIDBEY APP CON | UNICOM |
|---|---|---|
| 132.775 | 118.2 285.65 | 122.8 (CTAF) L |

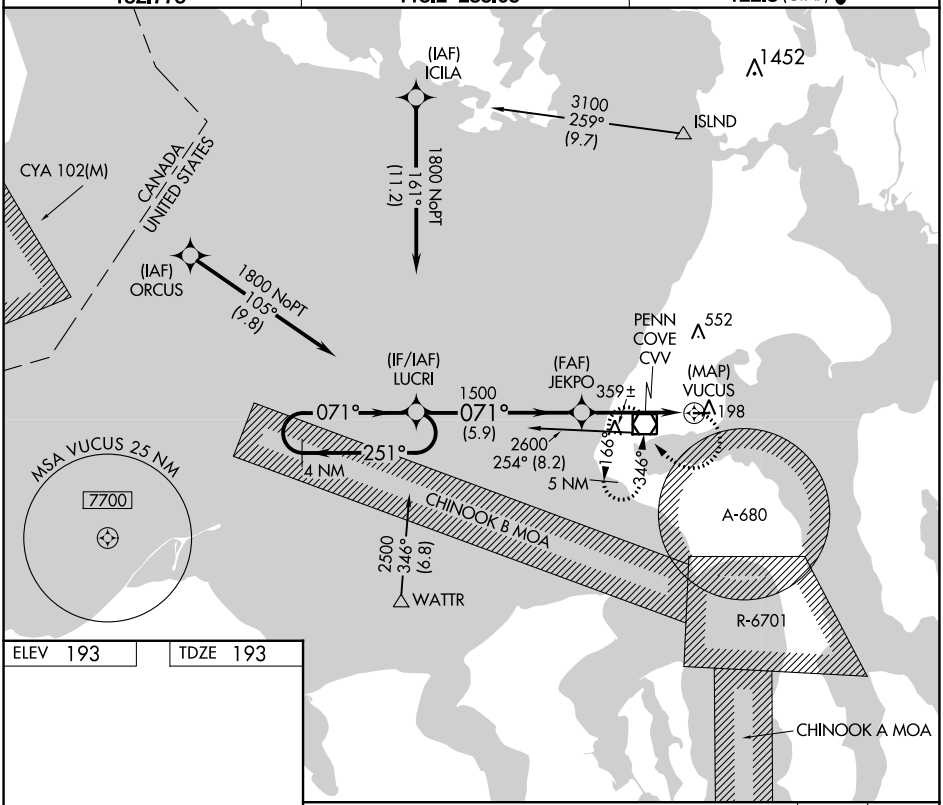


ELEV 193 TDZE 193

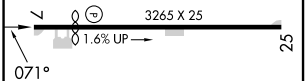


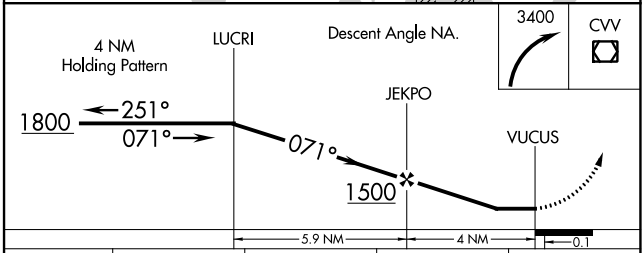


| CATEGORY | A | B | C | D |
|---|---|---|---|---|
| LNAV MDA | 620-1 427 (500-1) | | NA | |
| CIRCLING | 620-1 427 (500-1) | 660-1 467 (500-1) | NA | |

LIRL Rwy 7-25 L



NW-1, 26 DEC 2024 to 23 JAN 2025
NW-1, 26 DEC 2024 to 23 JAN 2025