

(JATTS1.JATTS) 23054

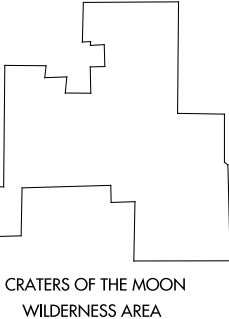
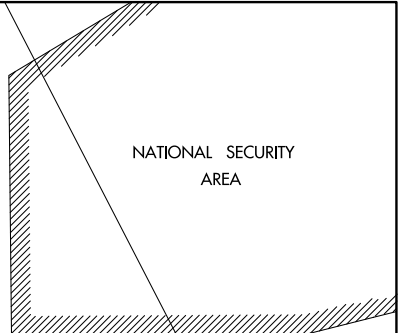

JATTS ONE DEPARTURE (OBSTACLE) (RNAV)

ARCO-BUTTE COUNTY (AOC)

AL-9198 (FAA)

ARCO, IDAHO

SALT LAKE CENTER
128.35 239.25
CTAF
122.8



JOBRO



JATTS
10100

V269 Northwest bound



NW-1, 26 DEC 2024 to 23 JAN 2025

NW-1, 26 DEC 2024 to 23 JAN 2025

TAKEOFF MINIMUMS

Rwy 6: NA- Obstacles.

Rwy 24: Standard.

TAKEOFF OBSTACLE NOTE

Rwy 24: Numerous vehicles beginning 641' from DER, 629' right of centerline, 17' AGL/5355' MSL.

NOTE: GPS required.

NOTE: RNAV 1

NOTE: Chart not to scale.

DEPARTURE ROUTE DESCRIPTION

TAKEOFF RUNWAY 24: Climb heading 235° to 5900 then climbing left turn direct JOBRO, then via 089° track to JATTS before proceeding on course.

JATTS ONE DEPARTURE (OBSTACLE) (RNAV)

(JATTS1.JATTS) 05JUN08

ARCO, IDAHO
ARCO-BUTTE COUNTY (AOC)