WAAS CH 53722 W13A	APP CRS 135°	Rwy ldg 3950 TDZE 1383 Apt Elev 1388

RNAV (GPS) RWY 13
HARTINGTON MUNI/BUD BECKER FLD (ØB4)

RNP APCH - GPS.

T A NA Rwy 13 helicopter visibility reduction below ¾ SM NA. Baro-VNAV NA. Use YKN altimeter setting; when not received, use LCG altimeter setting and increase LPV DA to 1831 feet. Increase LNAV/VNAV DA to 2230 feet. Increase LNAV MDA 20 feet.

MISSED APPROACH: Climb to 3200 direct COTPO and hold.

YKN AWOS-3PT	MINNEAPOLIS CENTER	CTAF
119.05	125.025 235.625	122.9 L

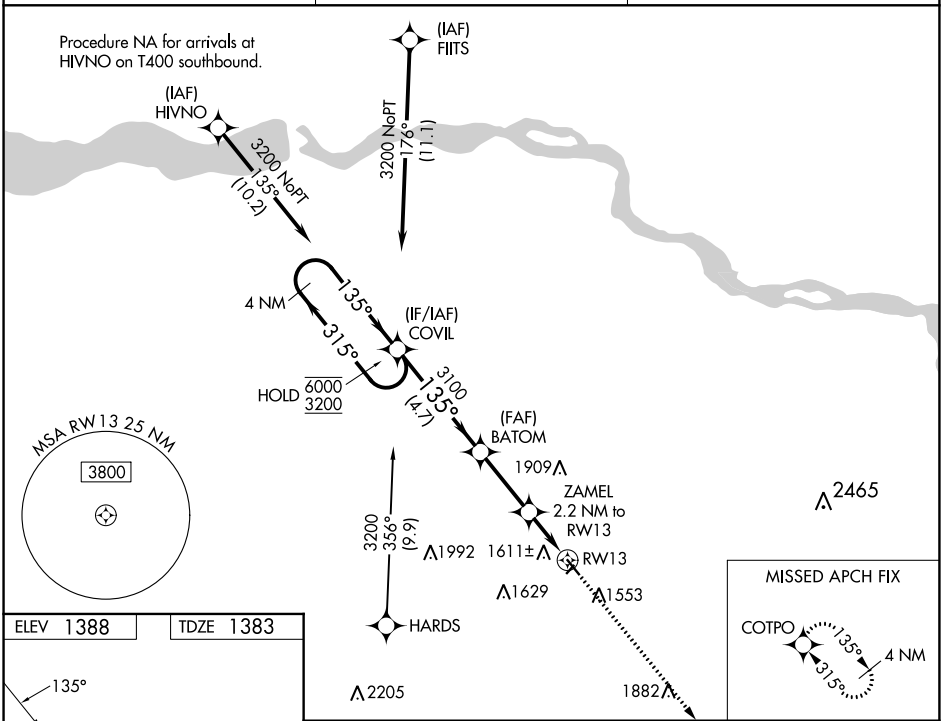

ELEV 1388 TDZE 1383

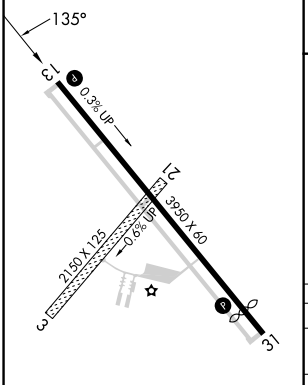

MIRL Rwy 13-31 L

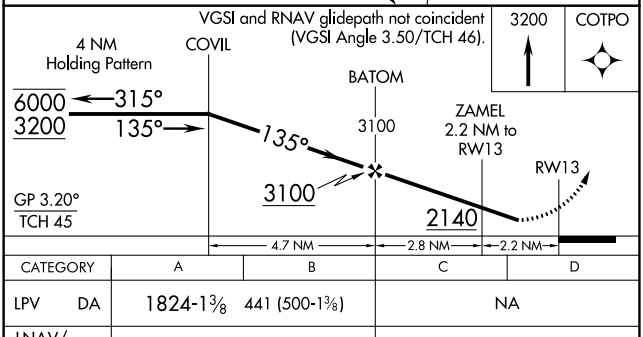

CATEGORY	A	B	C	D
LPV DA	1824-1⅜ 441 (500-1⅜)		NA	
LNAV/VNAV DA	2223-2½ 840 (900-2½)		NA	
LNAV MDA	2000-1 617 (700-1)		NA	

NC-2, 26 DEC 2024 to 23 JAN 2025
NC-2, 26 DEC 2024 to 23 JAN 2025