WAAS CH 99508 W09B	APP CRS 093°	Rwy ldg 7500 TDZE 668 Apt Elev 680

RNAV (GPS) RWY 9L
CHICAGO O'HARE INTL (ORD)

RADAR required for procedure entry. RNP APCH.

Simultaneous approach authorized. LNAV procedure NA during simultaneous operations. Use of FD or AP providing RNAV track guidance required during simultaneous operations. For uncompensated Baro-VNAV systems, procedure NA below -19°C or above 54°C.

ALSF-2

MISSED APPROACH: Climb to 1100 then climbing left turn to 4000 direct OBK VOR/DME and hold, continue climb-in-hold to 4000.

D-ATIS	CHICAGO APP CON	O'HARE TOWER	GND CON	(TWR CENTER)	CLNC DEL	CPDLC
135.4 282.225	119.0 292.125	128.15 348.0	124.125 (TWR NORTH) 118.05 (TWR SOUTH) 226.675 (ALL TWRS)	121.75 (OBND) 121.9 (IBND)	121.6	

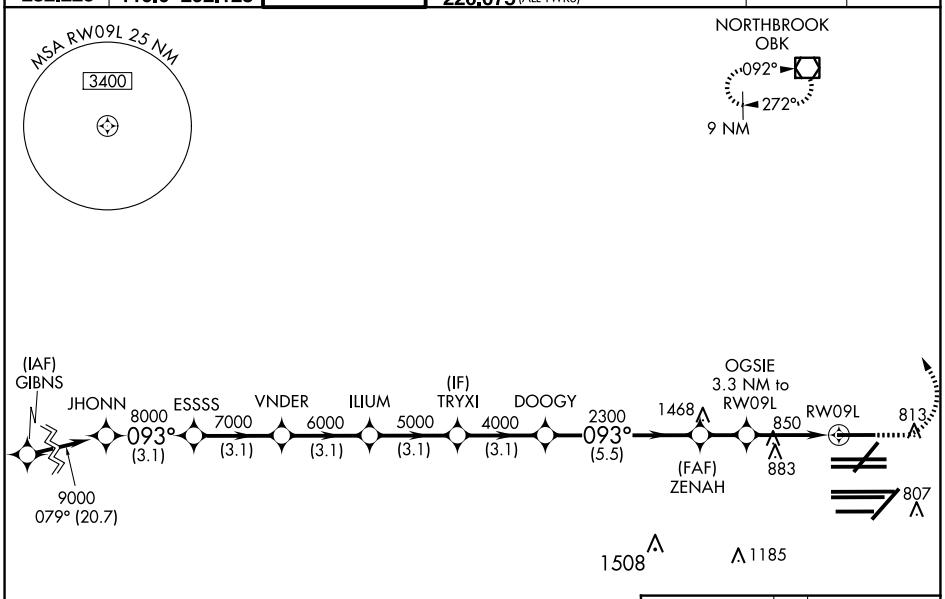

ELEV 680 D TDZE 668

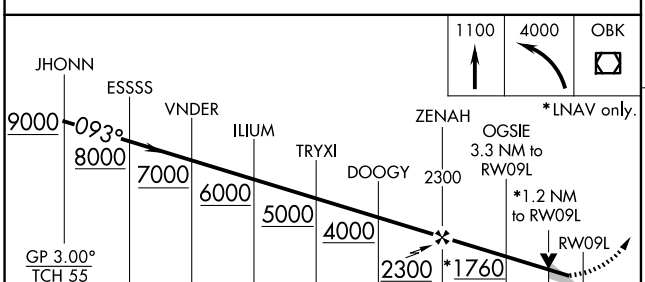

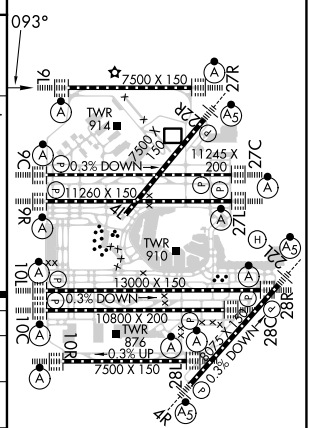

HIRL all Rwys
TDZ/CL all Rwys except 4L

CATEGORY	A	B	C	D
LPV DA	868/18 200 (200-½)			
LNAV/VNAV DA	1034/35 366 (400-⅝)			
LNAV MDA	1100/24 432 (500-½)		1100/40 432 (500-¾)	

EC-3, 23 JAN 2025 to 20 FEB 2025
EC-3, 23 JAN 2025 to 20 FEB 2025