APP CRS	Rwy ldg	5599
162°	TDZE	674
	Apt Elev	683

RNAV (GPS) RWY 16
EUGENE F KRANZ TOLEDO EXPRESS (TOL)

RNP APCH.

ASR

Rwy 16 helicopter visibility reduction below ¾ SM NA.

MISSED APPROACH: Climb to 2300 direct AZEQY and hold.

ATIS	TOLEDO APP CON	TOLEDO TOWER	GND CON	CLNC DEL
118.75 290.225	134.35 317.55	118.1 285.4	121.9 348.6	121.75 348.6

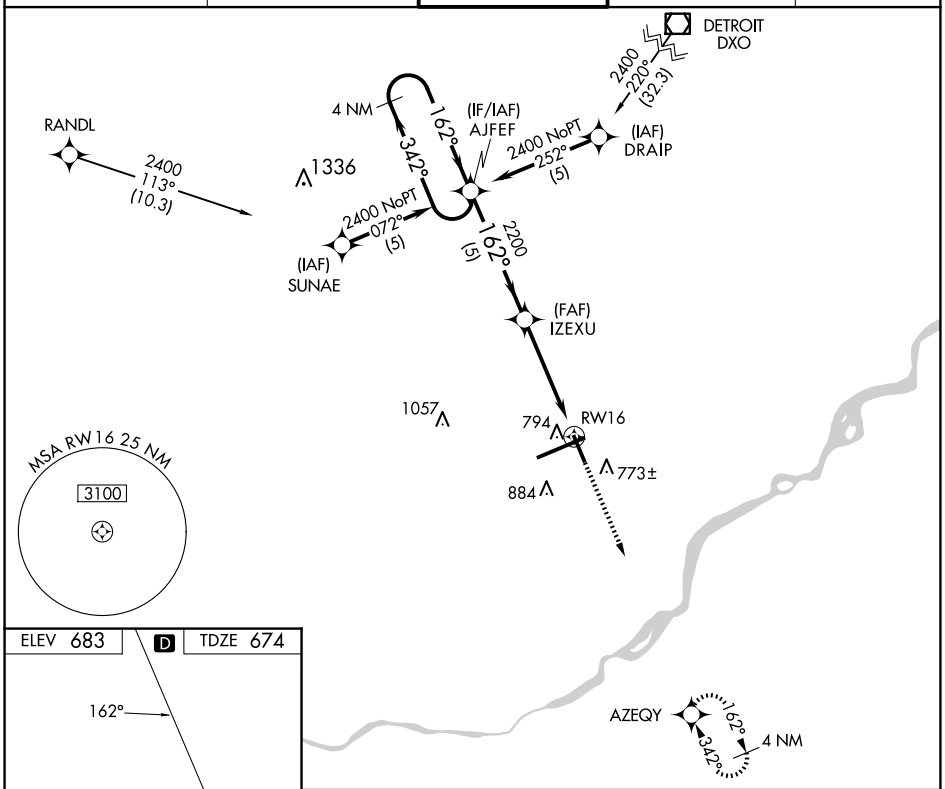

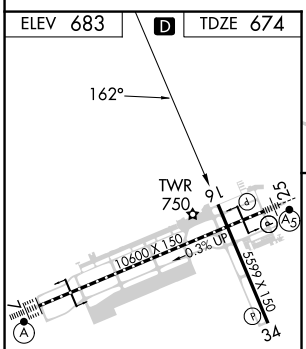

TDZ/CL Rwy 7
HIRL Rwy 7-25
MIRL Rwy 16-34
REIL Rwys 16 and 34

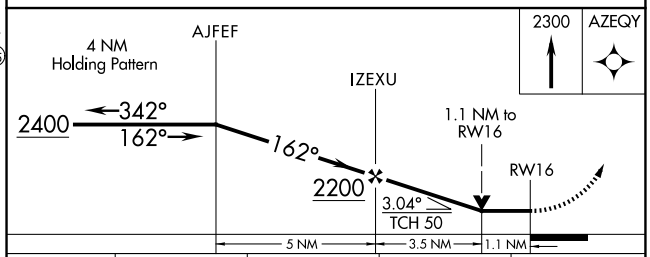

CATEGORY	A	B	C	D
LNAV MDA	1060-1 386 (400-1)		1060-1⅛ 386 (400-1⅛)	1060-1¼ 386 (400-1¼)
C CIRCLING	1200-1 517 (600-1)		1360-2 677 (700-2)	1400-2¼ 717 (800-2¼)

EC-2, 23 JAN 2025 to 20 FEB 2025
EC-2, 23 JAN 2025 to 20 FEB 2025