WAAS CH 40022 W25A	APP CRS 258°	Rwy ldg 10300 TDZE 1134 Apt Elev 1135

RNAV (GPS) Y RWY 25R
PHOENIX SKY HARBOR INTL (PHX)

For uncompensated Baro-VNAV systems, LNAV/VNAV NA below -17°C (2°F) or above 46°C (114°F). DME/DME RNP- 0.3 NA. Simultaneous approach authorized with ILS or LOC Rwy 26. Use of FD or AP providing RNAV track guidance required during simultaneous operations. LNAV procedure NA during simultaneous operations.

MISSED APPROACH: Climb to 5000 direct YECXY and via 260° track to BXK VORTAC and hold.

D-ATIS	PHOENIX APP CON	PHOENIX TOWER	GND CON	CLNC DEL	CPDLC
127.575	128.65 353.9	118.7 278.8 (Rwy 8-26) 120.9 254.3 (Rwy 7L-25R, 7R-25L)	119.75 269.2 (N) 132.55 269.2 (S)	118.1 269.2	

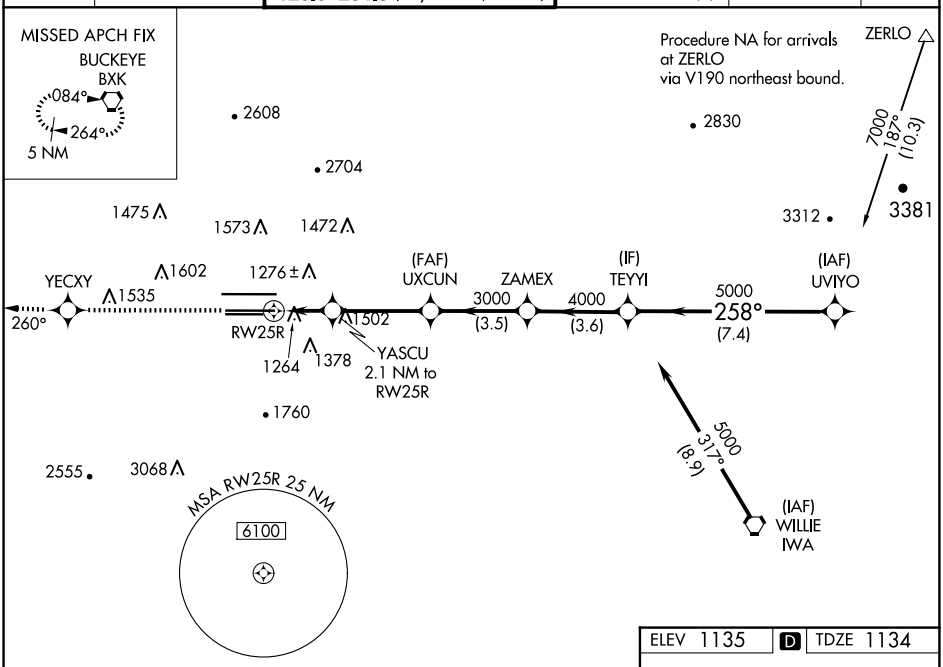

ELEV 1135 D TDZE 1134

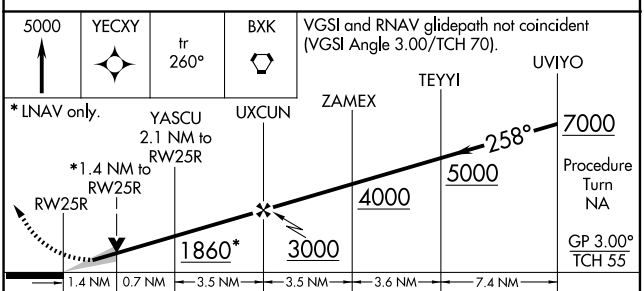

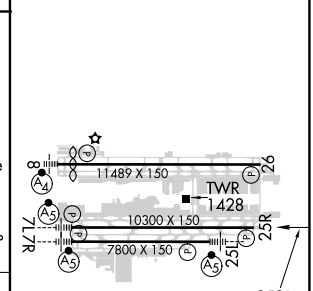

CATEGORY	A	B	C	D
LPV DA	1439-1 305 (400-1)			
LNAV/VNAV DA	1580-1½ 446 (500-1½)			
LNAV MDA	1640-1 506 (600-1)		1640-1½ 506 (600-1½)	
C CIRCLING	1740-1 605 (700-1)		2040-2¾ 905 (1000-2¾)	2560-3 1425 (1500-3)

HIRL Rwys 8-26, 7L-25R and 7R-25L
REIL Rwy 26

SW-4, 23 JAN 2025 to 20 FEB 2025
SW-4, 23 JAN 2025 to 20 FEB 2025