

(SLENA1.SLENA) 24025

AL-341 (FAA)

RANDOLPH AFB (KRND)
UNIVERSAL CITY, TEXAS

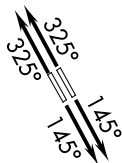
SLENA ONE DEPARTURE (RNAV)

**TOP ALTITUDE:
ASSIGNED BY ATC**

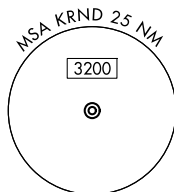
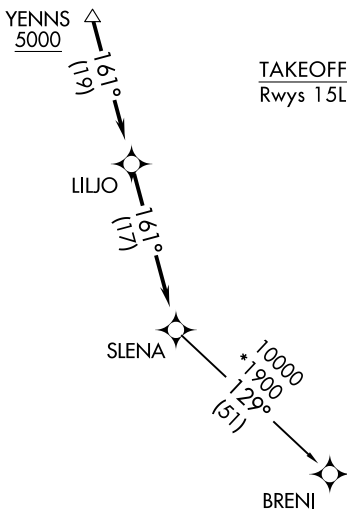
RNAV 1 - DME/DME IRU or GPS.

RADAR required.

SAN ANTONIO DEP CON
127.1 290.225
ATIS *
290.525
ATIS (HANGOVER) *
327.8
CLNC DEL (Rwy 15L-33R)
338.35
GND CON
119.65 275.8
GND CON (HANGOVER)
124.75 353.75
TOWER *
128.25 294.7
HANGOVER TOWER *
120.5 291.1



TAKEOFF MINIMUMS
Rwys 15L/R, 33L/R: Standard.



NOTE: Chart not to scale.

DEPARTURE ROUTE DESCRIPTION

TAKEOFF RUNWAY 15L/R: Climb on heading 145° or as assigned by ATC, for vectors to YENNS, thence

TAKEOFF RUNWAY 33L/R: Climb on heading 325° or as assigned by ATC, for vectors to YENNS, thence

. . . . on track 161° to LILJO, then on track 161° to SLENA, then on transition. Maintain ATC assigned altitude.

BRENI TRANSITION (SLENA1.BRENI)

SLENA ONE DEPARTURE (RNAV)
(SLENA1.SLENA) 25JAN24

UNIVERSAL CITY, TEXAS
RANDOLPH AFB (KRND)

SC-3, 23 JAN 2025 to 20 FEB 2025

SC-3, 23 JAN 2025 to 20 FEB 2025