

(PALMS3.CRP) 24137

AUSTIN-BERGSTROM INTL (AUS)


# PALMS THREE DEPARTURE


AL-556 (FAA)

AUSTIN, TEXAS

D-ATIS  
124.4  
CLNC DEL  
125.5 263.0  
CPDLC  
GND CON  
121.9 348.6  
AUSTIN TOWER  
121.0 281.5  
AUSTIN DEP CON  
127.225 317.65

**TOP ALTITUDE:  
ASSIGNED BY ATC**

CENTEX  
112.8 CWK   
Chan 75


STINSON  
108.4 SSF   
R-084

(07)  
069

PALMS  
5000

172°  
(78)

R-352

CORPUS CHRISTI  
115.5 CRP   
Chan 102

NOTE: RADAR required.

### TAKEOFF MINIMUMS

Rwys 18L/R: Standard.

Rwys 36L/R: Standard with minimum climb of 240' per NM to 2600.

NOTE: Chart not to scale.



### DEPARTURE ROUTE DESCRIPTION

TAKEOFF RUNWAYS 18L/R, 36L/R: Climb on assigned heading for vectors to CWK VORTAC, then on CWK R-169 to cross PALMS INT at or above 5000, then on CRP R-352 to CRP VORTAC. Maintain altitude assigned by ATC, expect filed altitude 10 minutes after departure.

# PALMS THREE DEPARTURE

(PALMS3.CRP) 22APR21

AUSTIN, TEXAS

AUSTIN-BERGSTROM INTL (AUS)

SC-3, 23 JAN 2025 to 20 FEB 2025

SC-3, 23 JAN 2025 to 20 FEB 2025