APP CRS	Rwy ldg	12250
175°	TDZE	542
	Apt Elev	542

RNAV (RNP) Z RWY 18R
AUSTIN-BERGSTROM INTL (AUS)

RNP AR APCH-GPS. RADAR required.

Simultaneous approach authorized. For uncompensated Baro-VNAV systems, procedure NA below -5°C or above 54°C.

MALS

MISSED APPROACH: Climb to 1000 then climbing right turn to 3500 direct GARDS and hold.

D-ATIS	AUSTIN APP CON	AUSTIN TOWER	GND CON	CLNC DEL	CPDLC
124.4	127.225 317.65 (EAST) 120.875 270.25 (SOUTH) 119.0 370.85 (WEST)	121.0 281.5	121.9 348.6	125.5 263.0	

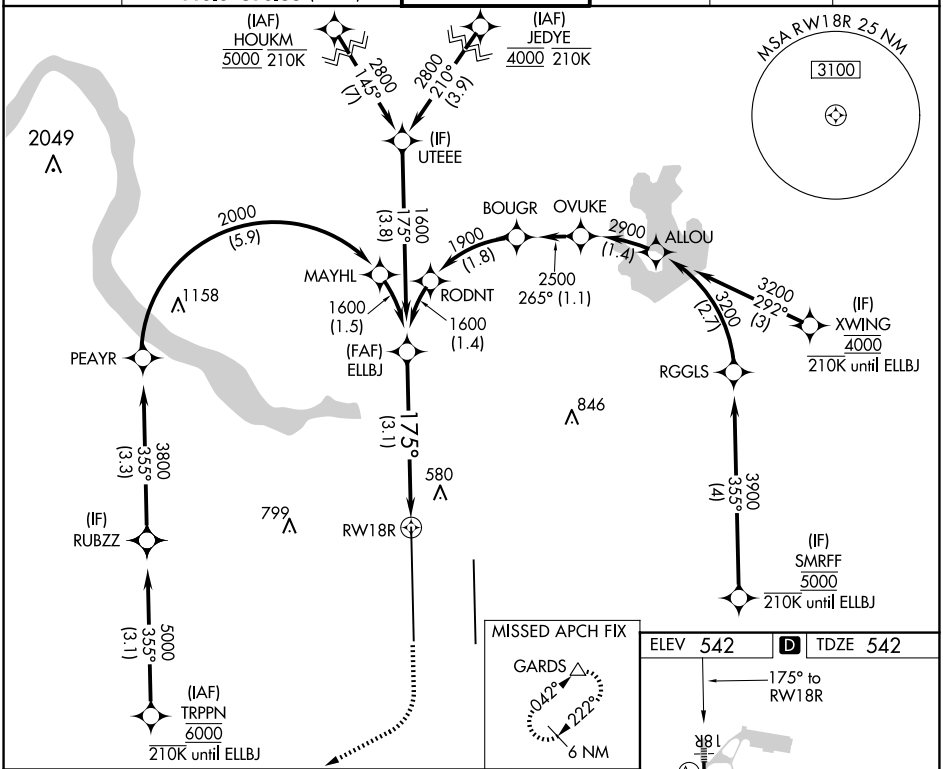

See planview for multiple IF locations.

1000	3500	GARDS
↑	↗	△

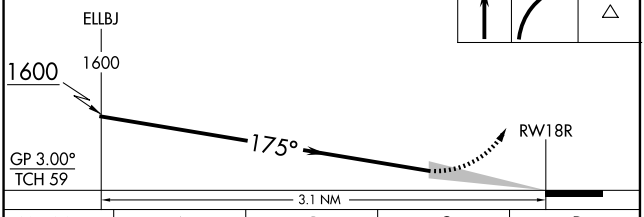

CATEGORY	A	B	C	D
RNP 0.30 DA	883/40 341 (400-¾)			

AUTHORIZATION REQUIRED

ELEV 542 | D | TDZE 542

175° to RW18R

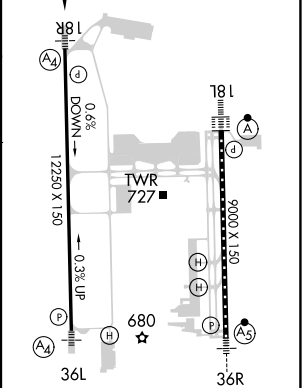

TDZ/CL Rwys 18L and 36R
HIRL Rwys 18L-36R and 18R-36L

SC-3, 23 JAN 2025 to 20 FEB 2025

SC-3, 23 JAN 2025 to 20 FEB 2025