JACKSONVILLE, NORTH CAROLINA

TACAN RWY 5

TACAN NCA Chan 101	APCH CRS 064°	Rwy ldg 5125 TDZE 26 Arpt Elev 26

[USN] NEW RIVER MCAS (MCCUTCHEON FLD) (KNCA)

RADAR required

MISSED APPROACH: Climbing left turn to 1500 via NCA TACAN R-064, then left turn direct WADEL and hold.

ATIS ★	CHERRY POINT APP CON	TOWER ★	GND CON	CLNC DEL	ASR/PAR
288.325	119.35 377.175	134.95(CTAF) L★ 360.2	121.8 254.275	269.25	

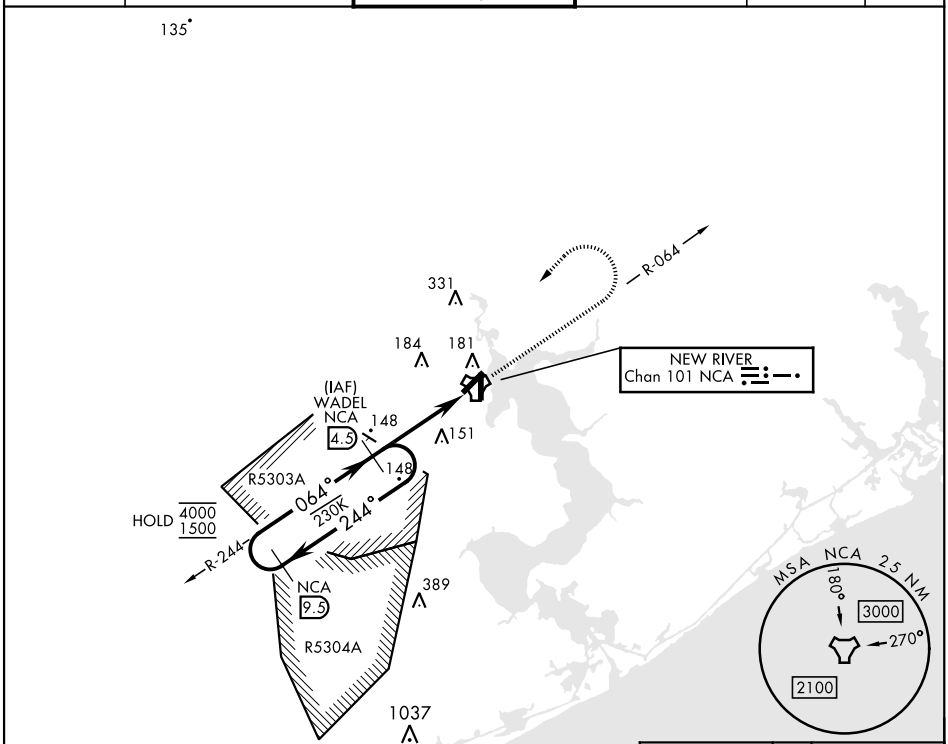

SE-2, 23 JAN 2025 to 20 FEB 2025

SE-2, 23 JAN 2025 to 20 FEB 2025

EMERG SAFE ALT 100 NM 3400

VGSI and descent angles not coincident (VGSI Angle 3.00/TCH 37).

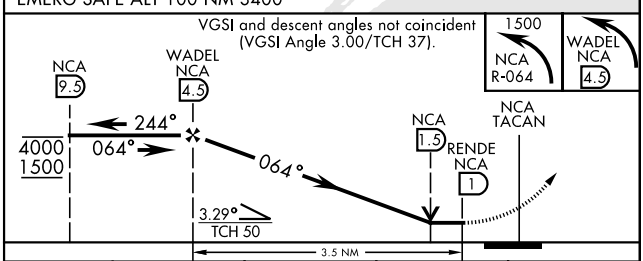

CATEGORY	A	B	C	D
S-5	420-1 394 (400-1)		420-1⅛ 394 (400-1⅛)	
C CIRCLING	500-1 474 (500-1)		700-2 674 (700-2)	700-2¼ 674 (700-2¼)

ELEV 26 TDZE 26

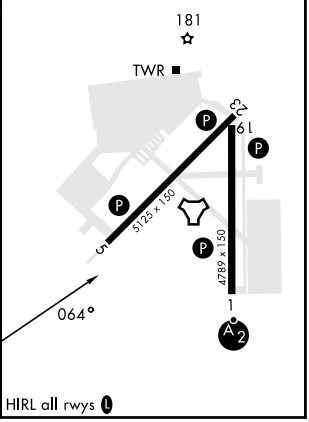

HIRL all rwys L