WAAS CH 78230 W13A	APP CRS 133°	Rwy ldg 7257 TDZE 35 Apt Elev 36

RNAV (GPS) Y RWY 13
VALLEY INTL (HRL)

RNP APCH - GPS.

Baro-VNAV and VDP NA when using Port Isabel altimeter setting. For uncompensated Baro-VNAV systems, LNAV/VNAV NA below -1°C or above 54°C. When local altimeter setting not received, use Port Isabel altimeter setting: increase LPV DA to 327 feet and all visibilities ⅛ SM; increase LNAV/VNAV DA to 327 feet and all visibilities ⅛ SM; increase all MDAs 60 feet and visibility Cats C and D ¼ SM.

MISSED APPROACH: Climb to 2000 direct AMAPE and hold.

ATIS	VALLEY APP CON	HARLINGEN TOWER ★	GND CON	UNICOM
124.85	120.7 279.5	119.3 (CTAF) L 317.6	121.7	122.95

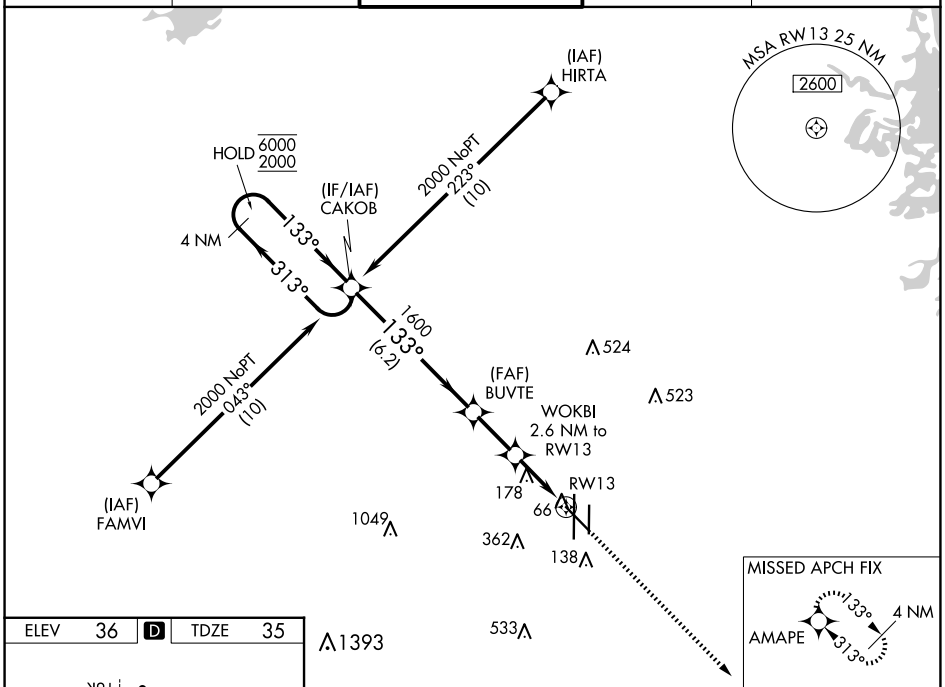

ELEV 36	D	TDZE 35

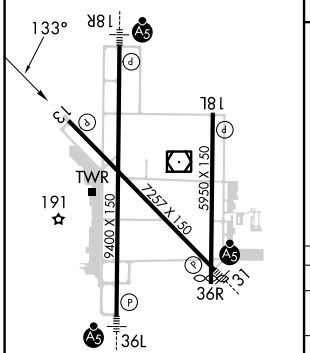

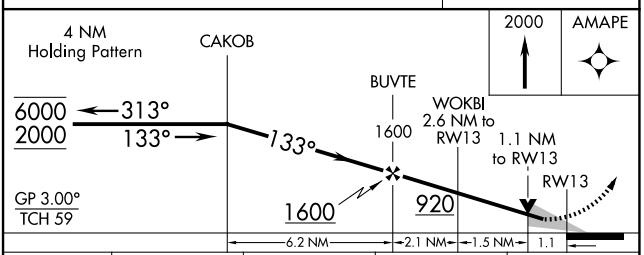

CATEGORY	A	B	C	D
LPV DA	285-¾ 250 (300-¾)			
LNAV/VNAV DA	285-¾ 250 (300-¾)			
LNAV MDA	440-1 405 (500-1)		440-1⅛ 405 (500-1⅛)	
C CIRCLING	460-1 424 (500-1)	560-1 524 (600-1)	600-1½ 564 (600-1½)	680-2 644 (700-2)

MIRL Rwy 18L-36R
REIL Rwys 13 and 18L
HIRL Rwys 13-31 and 18R-36L

SC-3, 23 JAN 2025 to 20 FEB 2025

SC-3, 23 JAN 2025 to 20 FEB 2025