

COPTER VOR 032°

VOR/DME GRK 111.8 Chan 55	APCH CRS 032°	Rwy Idg TDZE Arprt Elev N/A N/A 910
---	-------------------------	--

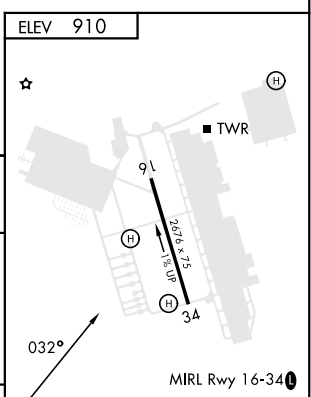
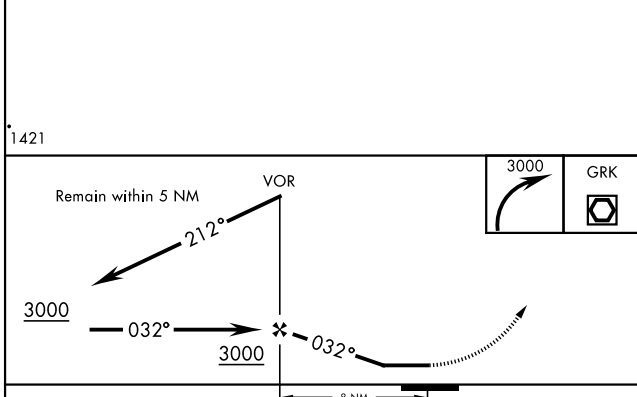
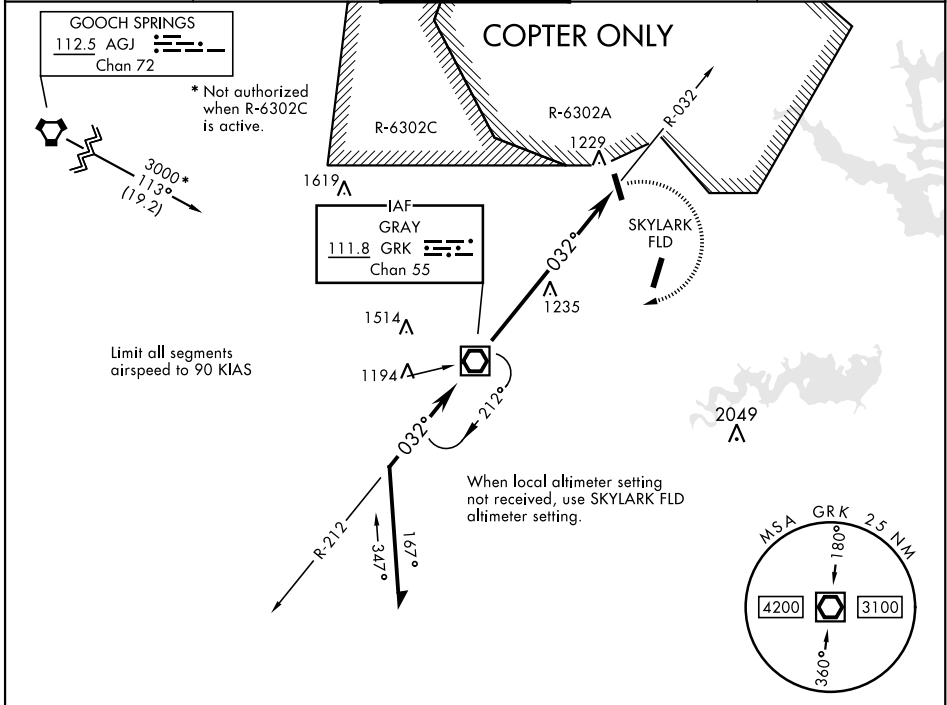
AL-5031 [USA]

YOAKUM DEFRENN AHP (KHLR)

RADAR required for missed approach.

MISSED APPROACH: Climbing right turn to 3000 direct to GRK VOR/DME and hold.

ATIS★ 138.6	GRAY APP CON 120.075 323.15	TOWER★ 119.650 269.45	GND CON 133.85 225.4	CLNC DEL 225.4
-----------------------	---------------------------------------	---------------------------------	--------------------------------	--------------------------



CATEGORY	COPTER				
	H-032°	1600-1	690	(700-1)	
FAF to MAP 8.0 NM					
Knots	45	60	75	90	105
Min:Sec	10:40	8:00	6:24	5:20	4:34

COPTER VOR 032°

SC-3, 23 JAN 2025 to 20 FEB 2025

SC-3, 23 JAN 2025 to 20 FEB 2025