

APP CRS	Rwy Idg	4204
088°	TDZE	818
	Apt Elev	835

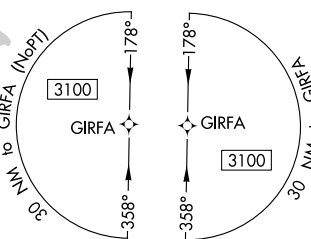
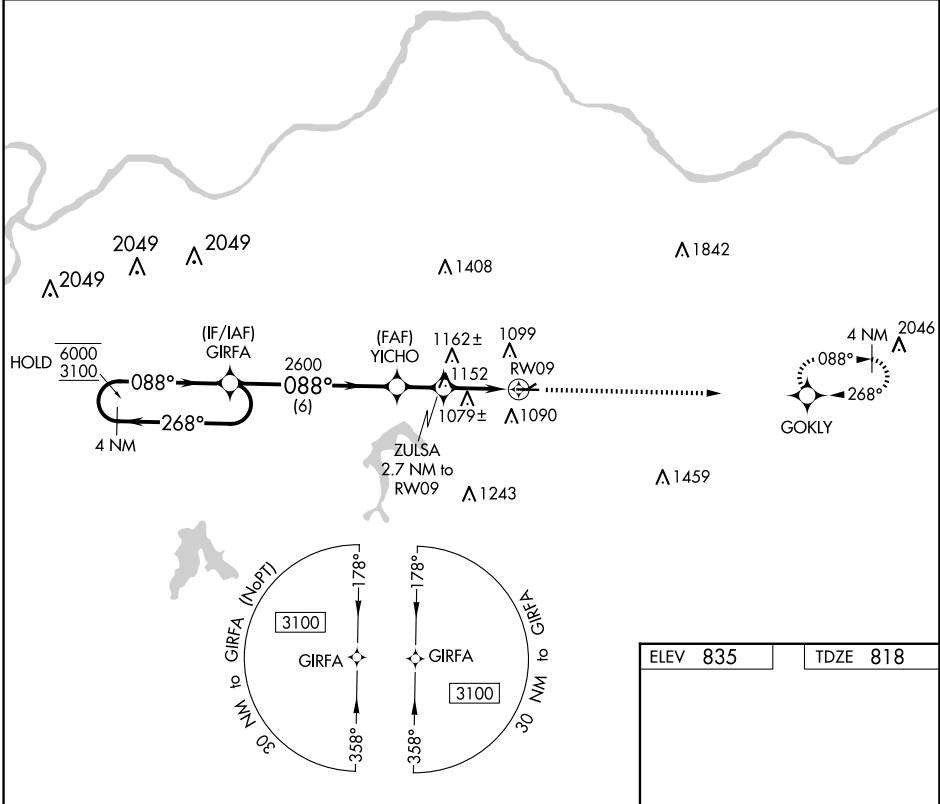
RNAV (GPS) RWY 9

EAST KANSAS CITY (3GV)

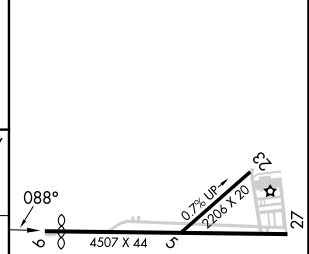
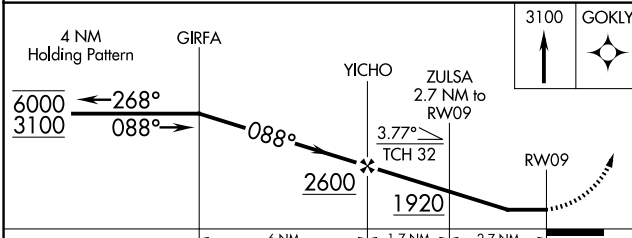
RNP APCH - GPS.
 Procedure NA at night. Rwy 9 helicopter visibility reduction below 1 SM
 NA. Use Charles B Wheeler Downtown altimeter setting.

MISSED APPROACH: Climb to 3100
 direct GOKLY and hold.

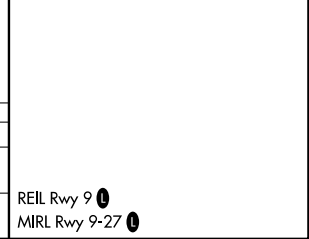
MKC ASOS	KANSAS CITY APP CON	CLNC DEL	UNICOM
120.75	118.4 307.35	121.3	122.8 (CTAF) 0



ELEV 835	TDZE 818
----------	----------



CATEGORY	A	B	C	D
LNVA MDA	1400-1	582 (600-1)		NA
CIRCLING	1460-1	625 (700-1)		NA



NC-3, 23 JAN 2025 to 20 FEB 2025

NC-3, 23 JAN 2025 to 20 FEB 2025