

EC-1, 23 JAN 2025 to 20 FEB 2025

**TOP ALTITUDE:
ASSIGNED BY ATC**

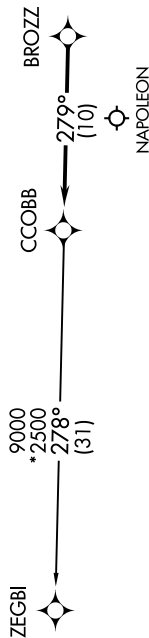
RNAV 1 - DME/DME/IRU or GPS.
RADAR required.

DETOIT DEP CON
132.35 284.0
AWOS-3
118.875
CUNC DEL
121.725
CTAF
123.0

TAKEOFF MINIMUMS:
Rwys 13, 31: Standard.

NOTE: Turbojet departures at/above 10000, maintain 280K until advised by ATC.
NOTE: For use by aircraft filed at or below FL220, or as assigned by ATC.

NOTE: CAUTION: Parachute jumping 6 NM SW of BROZZ. 3 NM radius of Napoleon Airport (3NP) at or below 17999 (SR-SS).



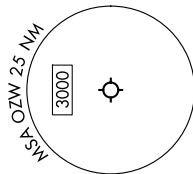

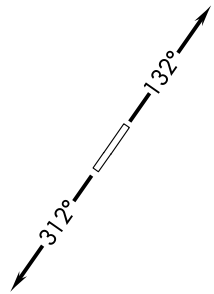
NOTE: Chart not to scale.

DEPARTURE ROUTE DESCRIPTION

TAKEOFF RUNWAY 13: Climb on heading 132° or as assigned by ATC, thence....
TAKEOFF RUNWAY 31: Climb on heading 312° or as assigned by ATC, thence....

...for RADAR vectors to BROZZ, then on track 279° to CCOBB, then on (transition).
Maintain ATC assigned altitude, expect filed altitude 10 minutes after departure.

ZEGBI TRANSITION [CCOBB3.ZEGBI]:



EC-1, 23 JAN 2025 to 20 FEB 2025