JACKSONVILLE, FLORIDA

HI-ILS Z or LOC Z RWY 14

LOC I-CZH	APCH CRS	Rwy ldg 7701
110.5	137°	TDZE 27
		Arpt Elev 30

[USAF] JACKSONVILLE INTL (KJAX)

DME required. RADAR required for procedure entry.

T * When ALS inop, increase vis to ¾ mile.
** When ALS inop, increase vis to 1 mile.

MALSR A5

MISSED APPROACH: Climb to 2000 then climbing left turn to 4000 on CRG R-316 to HAMOC 23 DME and hold.

ATIS	APP CON	TOWER	GND CON	CLNC DEL
125.85	119.0 269.9	118.3 317.7	121.9 348.6	119.5 290.275

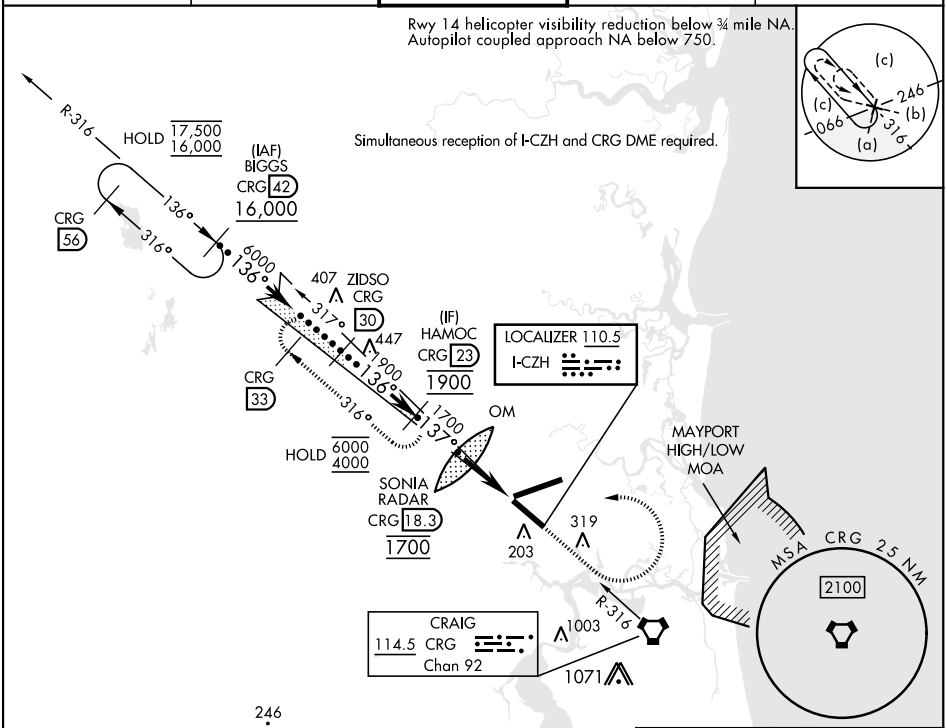

EMERG SAFE ALT 100 NM 2800 FROM CRG VORTAC

VGSI and ILS glidepath not coincident (VGSI Angle 3.00/TCH 70).

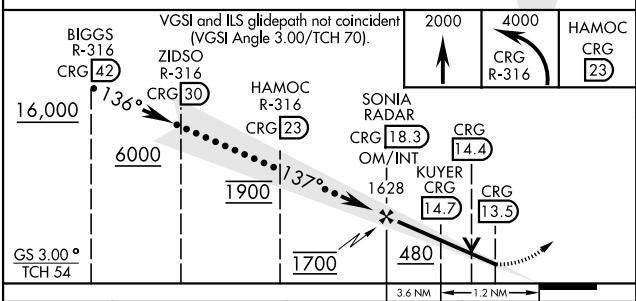

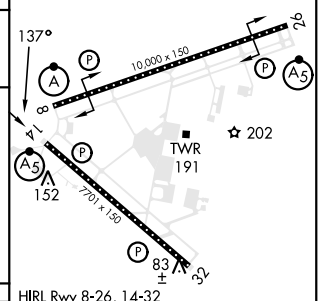

HIRL Rwy 8-26, 14-32
REIL Rwy 32
TDZL/CL Rwy 8, 14, 26

CATEGORY	C	D	E
S-ILS 14 *	227-½	200 (200-½)	
S-LOC 14 **	380-¾	353 (400-¾)	
C CIRCLING	580-1½ 550 (600-1½)	640-2 610 (700-2)	760-2½ 730 (800-2½)

FAF to MAP 4.8 NM

Knots	120	140	160	180	200
Min:Sec	2:24	2:03	1:48	1:36	1:26

JACKSONVILLE, FLORIDA 30°30'N-81°41'W JACKSONVILLE INTL (KJAX)
Amdt 3B 16MAY24
HI-ILS Z or LOC Z RWY 14
SE-3, 23 JAN 2025 to 20 FEB 2025
SE-3, 23 JAN 2025 to 20 FEB 2025