

JACKSONVILLE INTL 


JACKSONVILLE APP CON
 127.775 379.9
 CRG ATIS
 125.4
 JAX D-ATIS
 125.85
 KNIP ATIS
 124.35 290.425
 KNRB ATIS ★
 236.775
 VQQ ATIS
 125.275

MAYPORT NS
(ADM DAVID L MCDONALD FLD) 

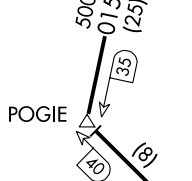
JACKSONVILLE EXEC
AT CRAIG 

CECIL 

JACKSONVILLE NAS
(TOWERS FLD) 


CRAIG
 114.5 CRG 
 Chan 92

MOSEL
TURBOJET VERTICAL NAVIGATION
PLANNING INFORMATION
 Expect 5000



BASSS
TURBOJET VERTICAL NAVIGATION
PLANNING INFORMATION
 Expect 13000 250K

SHINR
 8 NM
 R-315

ORMOND BEACH
 112.6 OMN 
 Chan 73

CROPY
TURBOJET VERTICAL NAVIGATION
PLANNING INFORMATION
 Expect FL270

ORLANDO
 112.2 ORL 
 Chan 59

NOTE: RADAR required.
 NOTE: DME required.
 NOTE: Chart not to scale.

ARRIVAL ROUTE DESCRIPTION

From over ORL VORTAC on ORL R-355 to SHINR, then on OMN R-315 to POGIE, then on CRG R-195 to CRG VORTAC. Expect RADAR vectors to final approach course after CRG VORTAC.

SE-3, 23 JAN 2025 to 20 FEB 2025

SE-3, 23 JAN 2025 to 20 FEB 2025