

WAAS CH 45641 W03A	APP CRS 033°	Rwy Idg 4703 TDZE 19 Apt Elev 19
--	------------------------	---

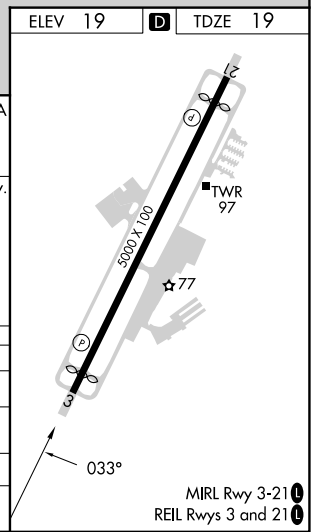
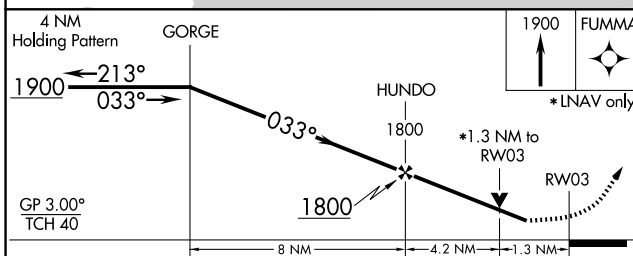

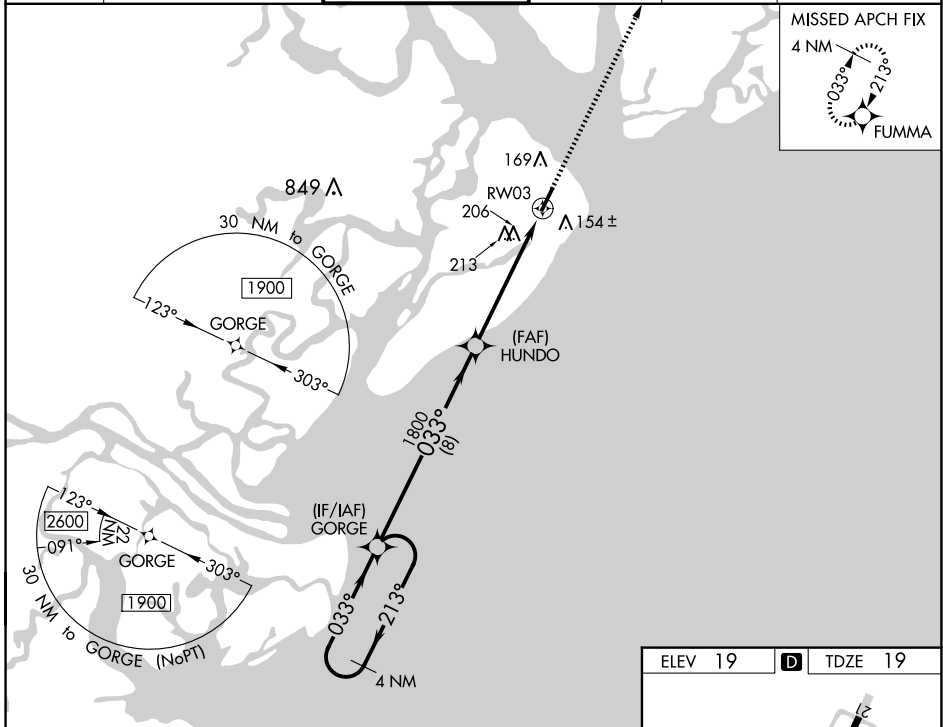
RNAV (GPS) RWY 3

HILTON HEAD (HXD)

⚠ For uncompensated Baro-VNAV systems, LNAV/VNAV NA below -1.5°C (5°F) or above 54°C (130°F). Rwy 3 helicopter visibility reduction below ¼ SM NA. DME/DME RNP-0.3 NA.

MISSED APPROACH: Climb to 1900 direct FUMMA and hold.

ATIS 121.4	SAVANNAH APP CON ★ 125.3 371.875	HILTON HEAD TOWER ★ 118.975 (CTAF) 0	GND CON 121.1	CLNC DEL 121.1	CLNC DEL 123.85 (When twr closed)
----------------------	--	--	-------------------------	--------------------------	--



CATEGORY	A	B	C	D
LPV DA		321-1	302 (400-1)	
LNAV/VNAV DA		334-1	315 (400-1)	
LNAV MDA	480-1	461 (500-1)	480-1 ³ / ₈	461 (500-1 ³ / ₈)
C CIRCLING	480-1 461 (500-1)	520-1 501 (600-1)	520-1 ¹ / ₂ 501 (600-1 ¹ / ₂)	580-2 561 (600-2)

SE-2, 23 JAN 2025 to 20 FEB 2025

SE-2, 23 JAN 2025 to 20 FEB 2025

MIRL Rwy 3-21
REIL Rwy 3 and 21