

RNAV (GPS) RWY 17

BOURLAND FLD (50F)

| | | |
|-------------|----------|-------------|
| APP CRS | Rwy Idg | 3657 |
| 165° | TDZE | 870 |
| | Apt Elev | 873 |

RNP APCH - GPS.

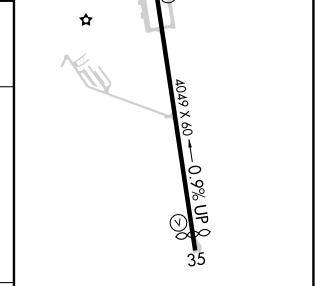
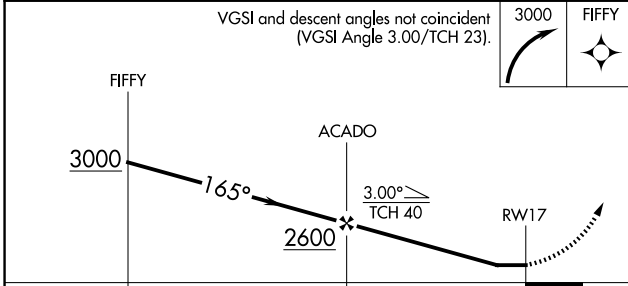
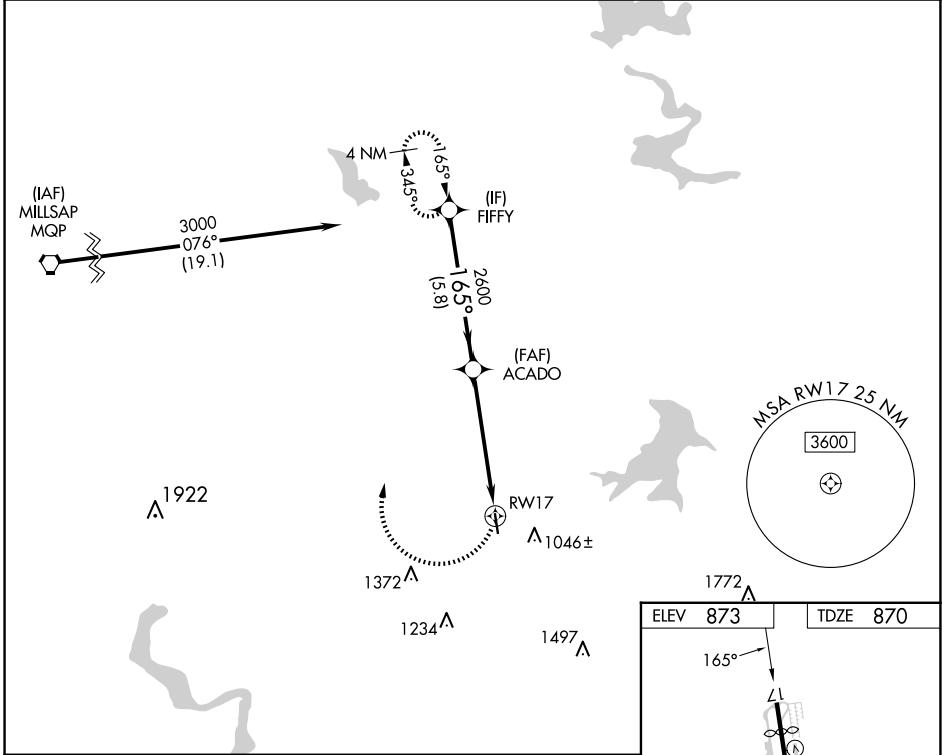
▲ Procedure NA at night. Rwy 17 helicopter visibility reduction below 1 SM NA.

MISSED APPROACH: Climbing right turn to 3000 direct FIFFY and hold.

CPT AWOS-3
119,525

LONE STAR APP CON
135,975 379,9

UNICOM
123.0 (CTAF) 0



| CATEGORY | A | B | C | D |
|----------|--------|-------------|--|----|
| LNAV MDA | 1520-1 | 650 (700-1) | 1520-1 ⁷ / ₈ 650 (700-1 ⁷ / ₈) | NA |

MIRL Rwy 17-35 **0**

SC-2, 23 JAN 2025 to 20 FEB 2025

SC-2, 23 JAN 2025 to 20 FEB 2025