APP CRS	Rwy ldg	3297
327°	TDZE	1081
	Apt Elev	1082

RNAV (GPS) RWY 33
PINEY PINECREEK BORDER (48Y)

RNP APCH-GPS.

Use Roseau altimeter setting; when not received, use Warroad altimeter setting and increase all MDA 40 feet.

MISSED APPROACH: Climb to 3700 direct COLTU and hold.

ROX AWOS-3	MINNEAPOLIS CENTER	UNICOM
118.075	134.75 251.1	122.8 (CTAF)

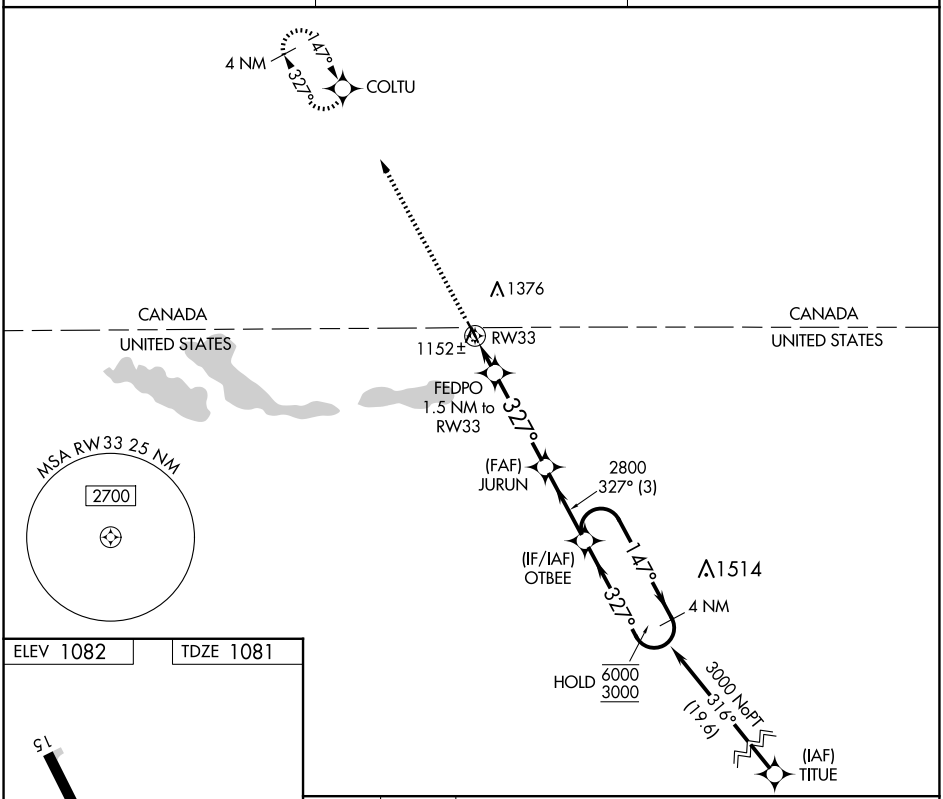

ELEV 1082 | TDZE 1081

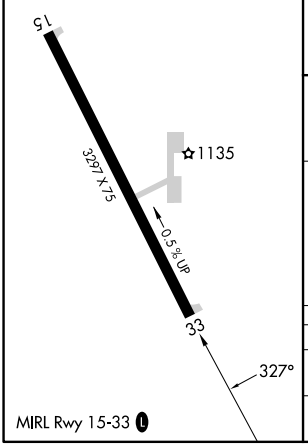

MIRL Rwy 15-33

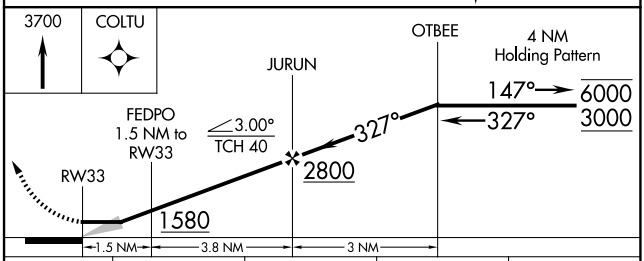

CATEGORY	A	B	C	D
LNAV MDA	1440-1 359 (400-1)		NA	
CIRCLING	1500-1 418 (500-1)	1780-1 698 (700-1)	NA	

NC-1, 23 JAN 2025 to 20 FEB 2025
NC-1, 23 JAN 2025 to 20 FEB 2025