

(ATL2.ATL) 24305

HARTSFIELD/JACKSON ATLANTA INTL (ATL)

# ATLANTA TWO DEPARTURE

AL-26 (FAA)

ATLANTA, GEORGIA

ATLANTA DEP CON

133.475 281.425 (Rwys 8L-26R, 8R-26L)

125.65 281.425 (Rwys 9L-27R, 9R-27L)

121.225 281.425 (Rwy 10-28)

D-ATIS 125.55

CLNC DEL 118.1

CPDLC

GND CON

121.9 254.4 (Rwys 8L-26R, 8R-26L)

121.75 254.4 (Rwys 9L-27R, 9R-27L)

121.65 254.4 (Rwy 10-28)

ATLANTA TOWER

119.1 254.4 (Rwy 8L-26R)

125.325 254.4 (Rwy 8R-26L)

119.3 254.4 (Rwy 9R-27L)

123.85 254.4 (Rwy 9L-27R)

119.5 254.4 (Rwy 10-28)

RADAR required.

**TOP ALTITUDE:**

**JETS: 10000**

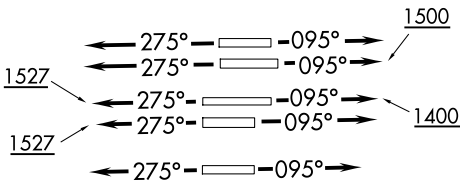
**PROPS: 4000**

NOONE 

NOTWO 

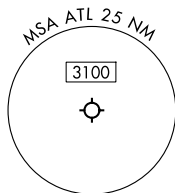
EAONE 


EATWO 



WETWO 

WEONE 



SOTWO 

SOONE 

### TAKEOFF MINIMUMS

Rwys 8L, 9R, 10, 26L/R, 27L/R, 28: Standard.

Rwy 8R: 300-1 or standard with minimum climb of 250'/NM to 1200, or alternatively with standard takeoff minimums and a normal 200'/NM climb gradient, takeoff must occur no later than 2000' prior to DER.

Rwy 9L: 300-1 or standard with minimum climb of 270'/NM to 1200.

NOTE: Monitor tower frequency when advised by ground control.

NOTE: Use departure frequency depicted unless otherwise assigned.

NOTE: **NOISE ABATEMENT DEPARTURE TRACKS (NADTs):** Following this procedure minimizes deviation from the idealized track.

**TURBOJETS ONLY:** Anticipate the following NADT no wind heading: Rwy 8R heading 070°, Rwy 9L heading 110°, Rwy 26L heading 290°, Rwy 27R heading 250°, Rwy 10 heading 110°, Rwy 28 heading 250°. ATC will issue a wind corrected heading prior to takeoff. Fly assigned heading at the point instructed by ATC.

NOTE: **TURBOJETS:** Accelerate to 250K immediately until reaching 10000 MSL, if unable, advise ATC.  
**TURBOPROPS:** Operate in a manner that will result in the best forward speed and climb rate.

(CONTINUED ON FOLLOWING PAGE)

NOTE: Chart not to scale.

# ATLANTA TWO DEPARTURE

ATLANTA, GEORGIA

(ATL2.ATL) 25JAN24

HARTSFIELD/JACKSON ATLANTA INTL (ATL)

SE-4, 20 FEB 2025 to 20 MAR 2025

SE-4, 20 FEB 2025 to 20 MAR 2025

# ATLANTA TWO DEPARTURE



## DEPARTURE ROUTE DESCRIPTION

TAKEOFF RUNWAYS 8L, 9R, 10: Climb on heading 095°, thence . . . .

TAKEOFF RUNWAY 8R: Climb on heading 095° to 1500, thence . . . .

TAKEOFF RUNWAY 9L: Climb on heading 095° to 1400, thence . . . .

TAKEOFF RUNWAYS 26L/R, 28: Climb on heading 275°, thence . . . .

TAKEOFF RUNWAYS 27L/R: Climb on heading 275° to 1527, thence . . . .

. . . . turbojets maintain 10000 (or requested altitude if lower), props maintain 4000.

Expect further clearance to filed altitude 10 minutes after departure. Maintain heading as assigned until vectored to appropriate VOR, airway, or jet route. Transponder code will be issued via PDC or Atlanta clearance delivery.

**SPECIAL INSTRUCTIONS:** Aircraft at midfield ramps will advise ramp towers of vector areas prior to pushback. The vector areas are associated with the depicted waypoints as follows:

<u>WAYPOINT</u>	<u>VECTOR AREA</u>
<u>EAONE</u>	<u>EAST-ONE</u>
<u>EATWO</u>	<u>EAST-TWO</u>
<u>NOONE</u>	<u>NORTH-ONE</u>
<u>NOTWO</u>	<u>NORTH-TWO</u>
<u>SOONE</u>	<u>SOUTH-ONE</u>
<u>SOTWO</u>	<u>SOUTH-TWO</u>
<u>WEONE</u>	<u>WEST-ONE</u>
<u>WETWO</u>	<u>WEST-TWO</u>

**NOTE:** Upon receipt of ATC clearance (from ATL clearance delivery), read back only your call sign and transponder code, unless you have a question.

SE-4, 20 FEB 2025 to 20 MAR 2025

SE-4, 20 FEB 2025 to 20 MAR 2025