JACKSONVILLE, FLORIDA

TACAN Y RWY 28

TACAN NIP Chan 19	APCH CRS 286°	Rwy ldg 9003 TDZE 13 Arpt Elev 23

[USN] JACKSONVILLE NAS (TOWERS FLD) (KNIP)

T * When ALS inop, increase CAT AB vis to 1 mile, CAT CD vis to 1⅛ miles.

SALSF A2

MISSED APPROACH: Climb to 2000 direct NIP TACAN and turn left outbound R-191 to MADEN and hold.

ATIS	APP CON	NAVY JACKSONVILLE TOWER	GND CON	CLNC DEL	ASR/PAR
124.35 290.425	127.775 377.075	125.15 (CTAF) 340.2	128.6 336.4	134.775 L 353.675	

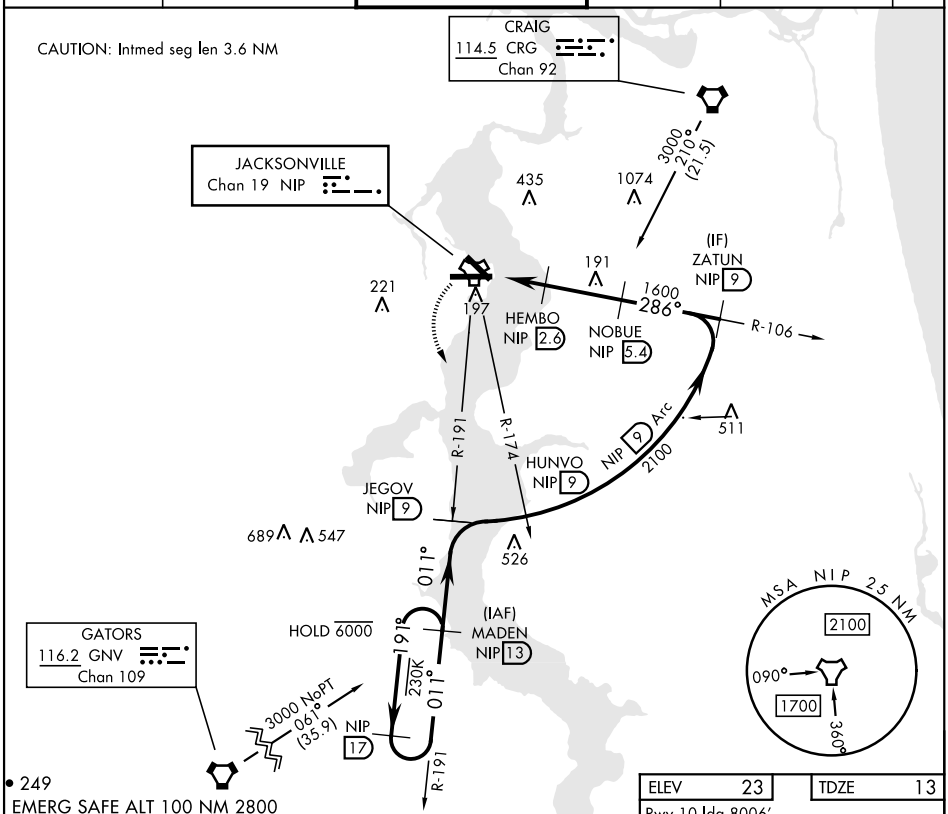

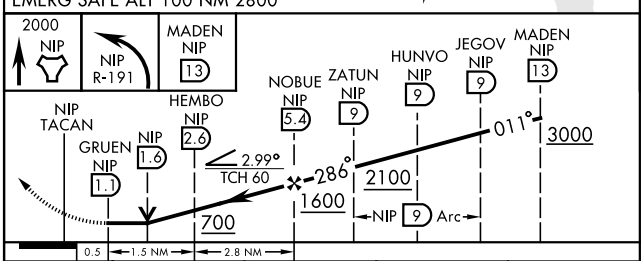

CATEGORY	A	B	C	D
S-28*	400-¾ 387 (400-¾)		400-⅞ 387 (400-⅞)	
C CIRCLING	500-1 477 (500-1)		560-1½ 537 (600-1½)	780-2½ 757 (800-2½)

ELEV 23 | TDZE 13

Rwy 10 ldg 8006′
Rwy 14 ldg 3244′

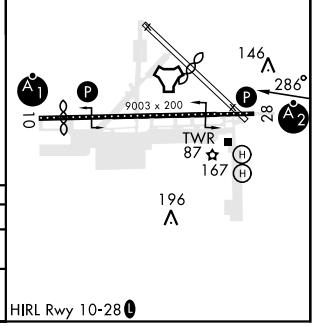

HIRL Rwy 10-28 L

JACKSONVILLE, FLORIDA 30°14′N-81°41′W JACKSONVILLE NAS (TOWERS FLD) (KNIP)
Orig 03NOV22
TACAN Y RWY 28

SE-3, 20 FEB 2025 to 20 MAR 2025
SE-3, 20 FEB 2025 to 20 MAR 2025