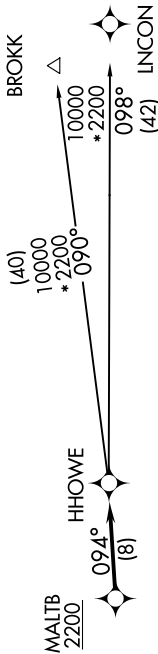

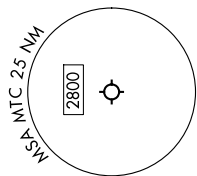


EC-1, 20 FEB 2025 to 20 MAR 2025

RNAV-1 DME/DME/IRU or GPS.
RADAR required.

SELFRIDGE DEP CON ★
119.6 391.9
ATIS
125.325 270.1
CLNC DEL
128.3 275.8
GND CON
128.3 275.8
SELFRIDGE TOWER ★
120.15 225.4



NOTE: Turbojet departures at /above 10000, maintain 280K until advised by ATC.
NOTE: BROKK TRANSITION: For use by flights filed at or below FL270, or as assigned by ATC.

TAKEOFF MINIMUMS:
Rwy 1: Standard.
Rwy 19: Standard with minimum climb of 235' per NM to 1500.

NOTE: Chart not to scale.

DEPARTURE ROUTE DESCRIPTION

TAKEOFF RUNWAY 1: Climb on heading 007° or as assigned by ATC, thence....
TAKEOFF RUNWAY 19: Climb on heading 187° or as assigned by ATC, thence....
...for RADAR vectors to cross MALTB at or above 2200, then on track 094° to HHOWE, then on (transition). Maintain ATC assigned altitude, expect filed altitude 10 minutes after departure.
BROKK TRANSITION (HHOWE4, BROKK):
LINCON TRANSITION (HHOWE4, LINCON):

EC-1, 20 FEB 2025 to 20 MAR 2025